

Town of Canterbury, New Hampshire Conservation Lands

Legend

- Town Boundary
- Parcels
- Roads**
- Interstates
- Class I and II State Highways
- Class V Town Maintained Roads
- Class VI Unmaintained Roads
- Other Roads/Private

Water Resources

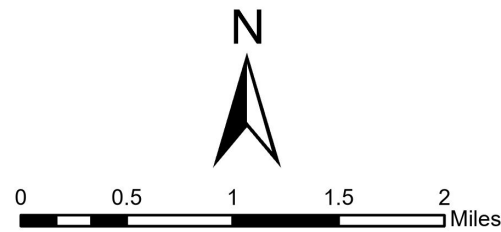
- Lakes and Ponds
- Rivers and Streams
- Intermittent Streams

Conservation and Ownership

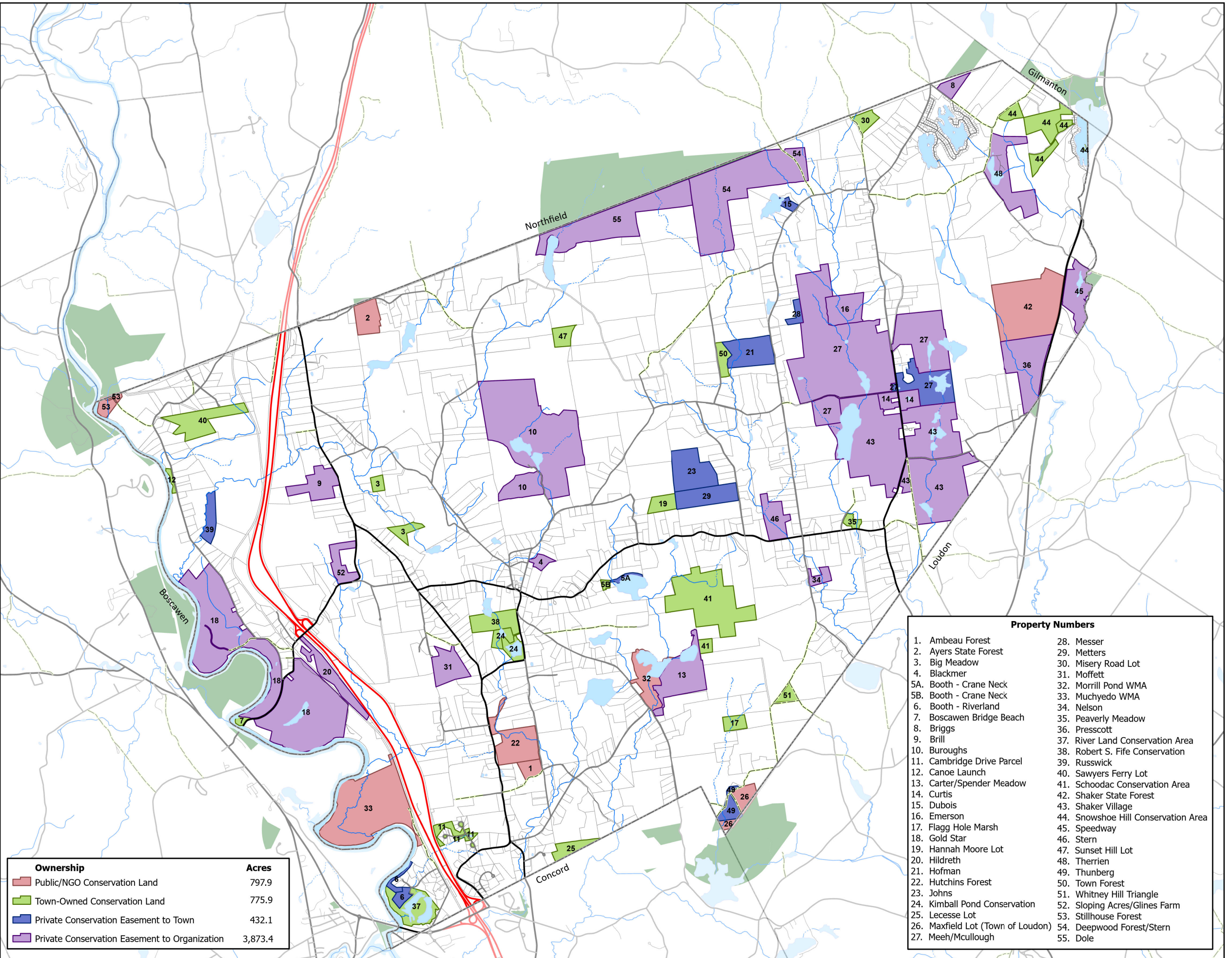
- Public/NGO Conservation Land
- Town-Owned Conservation Land
- Private Conservation Easement to Town*
- Private Conservation Easement to Organization*
- Nearby Conservation Lands in Other Towns

NOTE: "Lands Under Conservation" includes publicly and privately owned lands as well as properties under deed restriction or conservation easement. The lands shown here include local, state, federal, and private ownership and/or management.

*Easement boundaries that do not make up a full parcel are approximated. For planning purposes only.



This map was produced by the Central NH Regional Planning Commission for the Town of Canterbury Natural Resources mapping. Updated February 14, 2025. It is intended for planning purposes only. Data Sources: NH GRANIT, NH Dept. of Environmental Services, NH Dept. of Transportation, CNHRPC, Town of Canterbury, Conservation Committee Input. Corrections should be provided to the Town of Canterbury and to CNHRPC.






| Ownership | Acres |
|---|---------|
| Public/NGO Conservation Land | 797.9 |
| Town-Owned Conservation Land | 775.9 |
| Private Conservation Easement to Town | 432.1 |
| Private Conservation Easement to Organization | 3,873.4 |

| Property Numbers | |
|-----------------------------------|-------------------------------------|
| 1. Ambeau Forest | 28. Messer |
| 2. Ayers State Forest | 29. Metters |
| 3. Big Meadow | 30. Misery Road Lot |
| 4. Blackmer | 31. Moffett |
| 5A. Booth - Crane Neck | 32. Morrill Pond WMA |
| 5B. Booth - Crane Neck | 33. Muchyedo WMA |
| 6. Booth - Riverland | 34. Nelson |
| 7. Boscawen Bridge Beach | 35. Peaverly Meadow |
| 8. Briggs | 36. Prescott |
| 9. Brill | 37. River Land Conservation Area |
| 10. Burroughs | 38. Robert S. Fife Conservation |
| 11. Cambridge Drive Parcel | 39. Russwick |
| 12. Canoe Launch | 40. Sawyers Ferry Lot |
| 13. Carter/Spender Meadow | 41. Schoodac Conservation Area |
| 14. Curtis | 42. Shaker State Forest |
| 15. Dubois | 43. Shaker Village |
| 16. Emerson | 44. Snowshoe Hill Conservation Area |
| 17. Flagg Hole Marsh | 45. Speedway |
| 18. Gold Star | 46. Stern |
| 19. Hannah Moore Lot | 47. Sunset Hill Lot |
| 20. Hildreth | 48. Therrien |
| 21. Hofman | 49. Thunberg |
| 22. Hutchins Forest | 50. Town Forest |
| 23. Johns | 51. Whitney Hill Triangle |
| 24. Kimball Pond Conservation | 52. Sloping Acres/Glines Farm |
| 25. Lecece Lot | 53. Stillhouse Forest |
| 26. Maxfield Lot (Town of Loudon) | 54. Deepwood Forest/Stern |
| 27. Meeh/Mcullough | 55. Dole |

Town of Canterbury, New Hampshire

Current Use


Legend

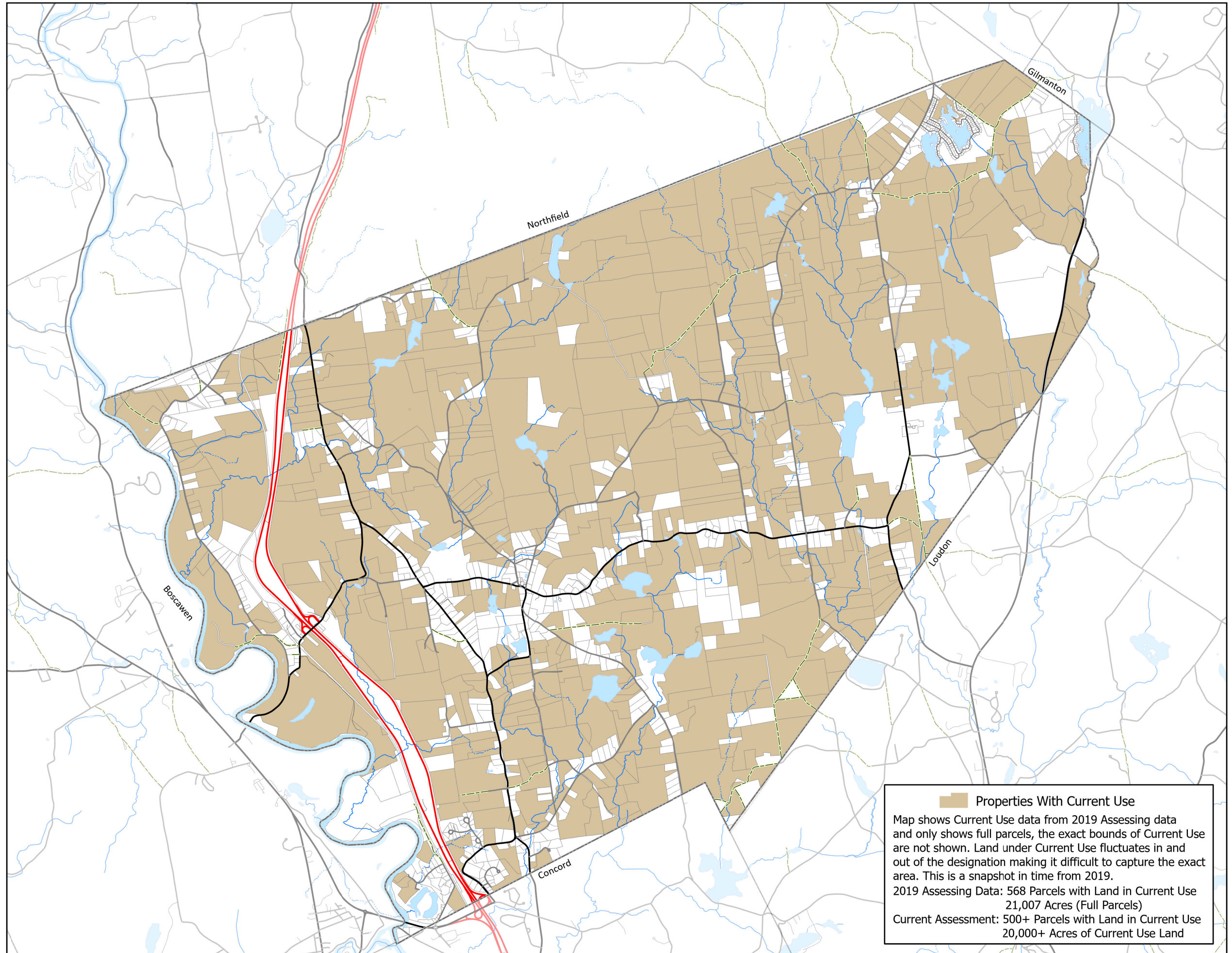
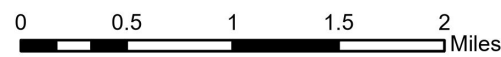
-  Town Boundary
-  Parcels
-  Properties With Current Use

Roads

-  Interstates
-  Class I and II State Highways
-  Class V Town Maintained Roads
-  Class VI Unmaintained Roads
-  Other Roads/Private



Water Resources


-  Lakes and Ponds
-  Rivers and Streams
-  Intermittent Streams



This map was produced by the Central NH Regional Planning Commission for the Town of Canterbury Natural Resources mapping, Updated December 6, 2022. It is intended for planning purposes only. Data Sources: NH GRANIT, NH Dept. of Environmental Services, NH Dept. of Transportation, CNHRPC, Town of Canterbury, Conservation Committee Input. Corrections should be provided to the Town of Canterbury and to CNHRPC.

Central New Hampshire Regional Planning Commission
 28 Commercial Street, Suite 3
 Concord, NH 03301
 603.226.6020
 www.cnhrpc.org

 Properties With Current Use

Map shows Current Use data from 2019 Assessing data and only shows full parcels, the exact bounds of Current Use are not shown. Land under Current Use fluctuates in and out of the designation making it difficult to capture the exact area. This is a snapshot in time from 2019.














2019 Assessing Data: 568 Parcels with Land in Current Use
 21,007 Acres (Full Parcels)

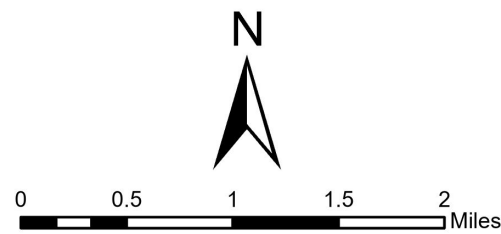
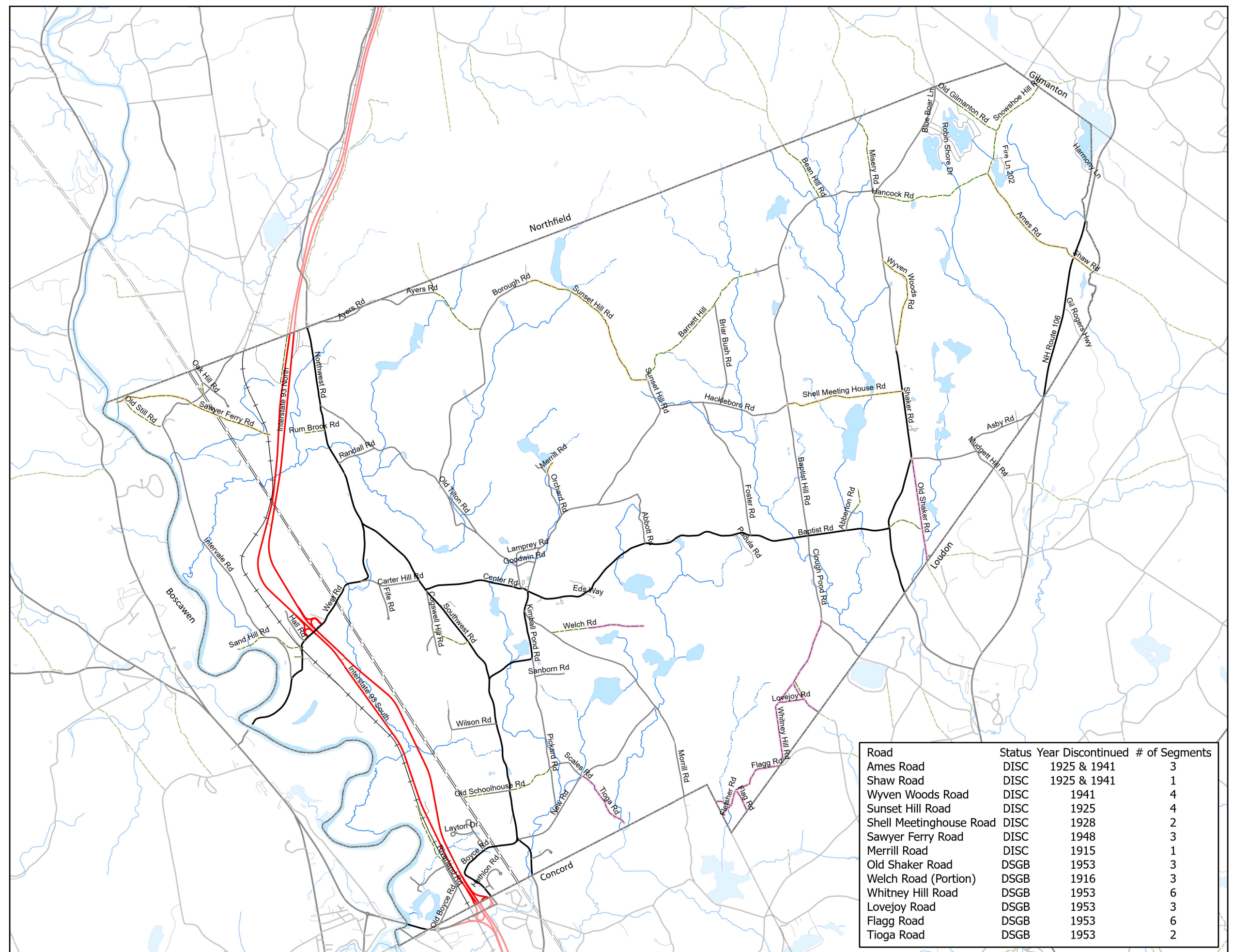
Current Assessment: 500+ Parcels with Land in Current Use
 20,000+ Acres of Current Use Land

Town of Canterbury, New Hampshire

Roads by Class & Discontinued Roads

Legend

-  Town Boundary
-  Power Transmission Line
-  Railroad
- Roads**
-  Interstates
-  Class I and II State Highways
-  Class V Town Maintained Roads
-  Class VI Unmaintained Roads
-  Other Roads/Private
-  Discontinued Roads (DISC)
-  Discontinued Roads Subject to Gates & Bars (DSGB)
- Water Resources**
-  Lakes and Ponds
-  Rivers and Streams
-  Intermittent Streams



| Road | Status | Year Discontinued | # of Segments |
|-------------------------|--------|-------------------|---------------|
| Ames Road | DISC | 1925 & 1941 | 3 |
| Shaw Road | DISC | 1925 & 1941 | 1 |
| Wyven Woods Road | DISC | 1941 | 4 |
| Sunset Hill Road | DISC | 1925 | 4 |
| Shell Meetinghouse Road | DISC | 1928 | 2 |
| Sawyer Ferry Road | DISC | 1948 | 3 |
| Merrill Road | DISC | 1915 | 1 |
| Old Shaker Road | DSGB | 1953 | 3 |
| Welch Road (Portion) | DSGB | 1916 | 3 |
| Whitney Hill Road | DSGB | 1953 | 6 |
| Lovejoy Road | DSGB | 1953 | 3 |
| Flagg Road | DSGB | 1953 | 6 |
| Tioga Road | DSGB | 1953 | 2 |











This map was produced by the Central NH Regional Planning Commission for the Town of Canterbury Natural Resources mapping, Updated December 6, 2022. It is intended for planning purposes only. Data Sources: NH GRANIT, NH Dept. of Environmental Services, NH Dept. of Transportation, CNHRPC, Town of Canterbury, Conservation Committee Input. Corrections should be provided to the Town of Canterbury and to CNHRPC.

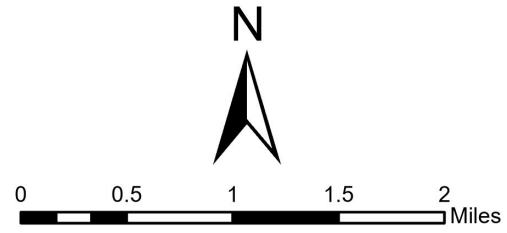


Town of Canterbury, New Hampshire

Roads by Functional Classification

Legend

-  Town Boundary
- Roads**
-  Interstate
-  Principal Arterial
-  Minor Arterial
-  Collector
-  Local
-  No Functional System
- Water Resources**
-  Lakes and Ponds
-  Rivers and Streams
-  Intermittent Streams



















This map was produced by the Central NH Regional Planning Commission for the Town of Canterbury Natural Resources mapping, Updated December 6, 2022. It is intended for planning purposes only. Data Sources: NH GRANIT, NH Dept. of Environmental Services, NH Dept. of Transportation, CNHRPC, Town of Canterbury, Conservation Committee Input. Corrections should be provided to the Town of Canterbury and to CNHRPC.

Logos for the Central New Hampshire Regional Planning Commission (CNHRPC) and the Town of Canterbury are located in the bottom left corner. The CNHRPC logo includes the text: Central New Hampshire Regional Planning Commission, 28 Commercial Street, Suite 3, Concord, NH 03301, 603.226.6020, www.cnhrpc.org.

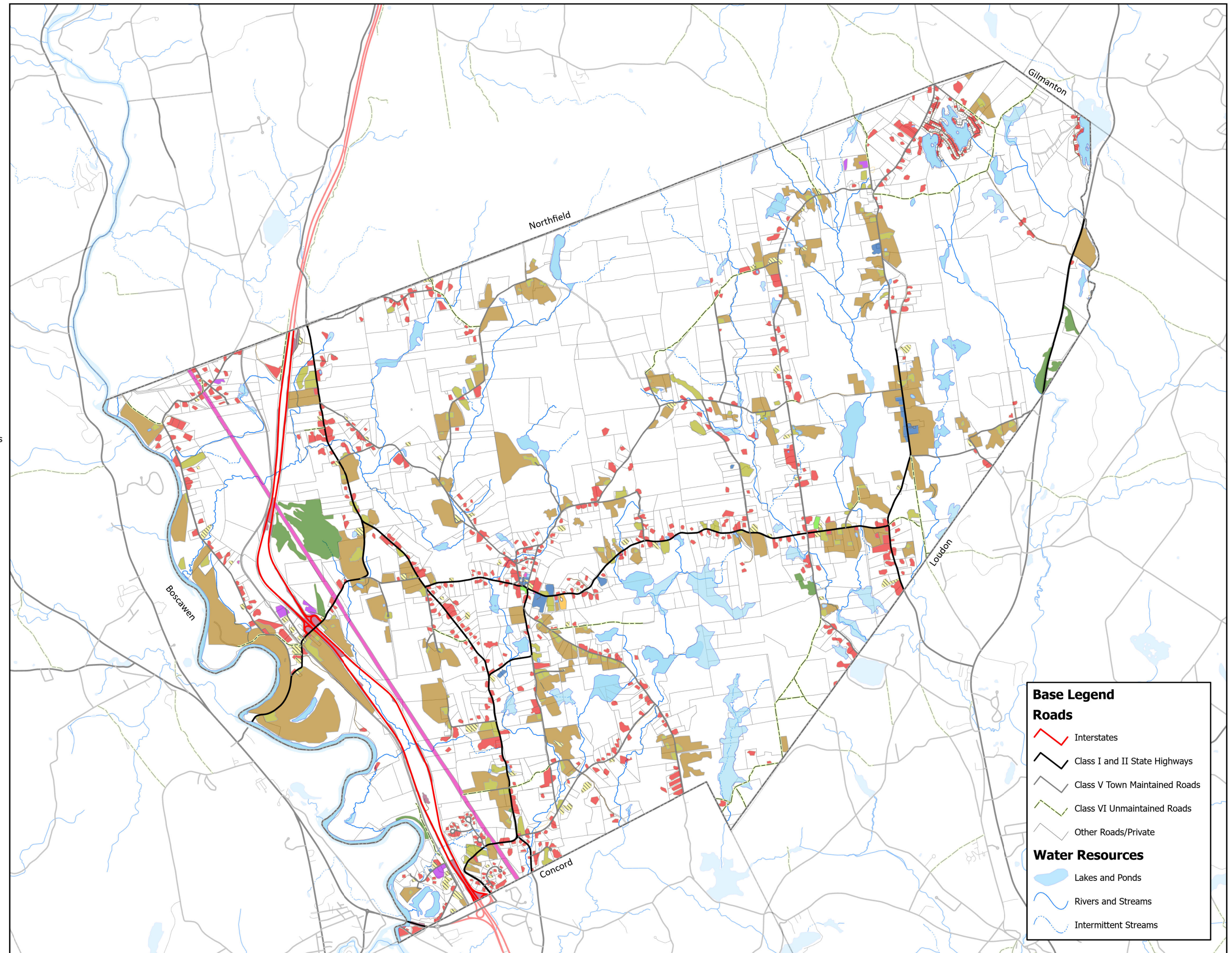
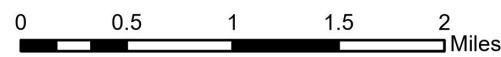
Town of Canterbury, New Hampshire









Existing Land Use

Legend

-  Town Boundary
-  Parcels
- Land Use**
-  Background: 23,242 acres
-  Commercial/Mix: 123 acres
-  Single Family/Duplex: 857 acres
-  Other Residential/Multi-Family/Mobile Home Park: 5 acres
-  Institutional (Schools, Churches, etc.): 47 acres
-  Industrial/Gravel Pits: 27 acres
-  Road Surface: 230 acres
-  Other Transportation (Rest Stops, Medians, etc.): 117 acres
-  Communication/Utilities: 139 acres
-  Cemeteries: 5 acres
-  Outdoor Recreation/Developed Parks: 217 acres
-  Active Agricultural Sites: 2,176 acres
-  Developed Agricultural Buildings: 381 acres
-  Water: 1,131 acres

NOTE: Land Use assessed from 2015 aerial imagery based on land cover and facilities visible. Information from google maps and Canterbury Business List also used.



- ### Base Legend
- Roads**
-  Interstates
 -  Class I and II State Highways
 -  Class V Town Maintained Roads
 -  Class VI Unmaintained Roads
 -  Other Roads/Private
- Water Resources**
-  Lakes and Ponds
 -  Rivers and Streams
 -  Intermittent Streams

This map was produced by the Central NH Regional Planning Commission for the Town of Canterbury Natural Resources mapping, Updated December 6, 2022. It is intended for planning purposes only. Data Sources: NH GRANIT, NH Dept. of Environmental Services, NH Dept. of Transportation, CNHRPC, Town of Canterbury, Conservation Committee Input. Corrections should be provided to the Town of Canterbury and to CNHRPC.


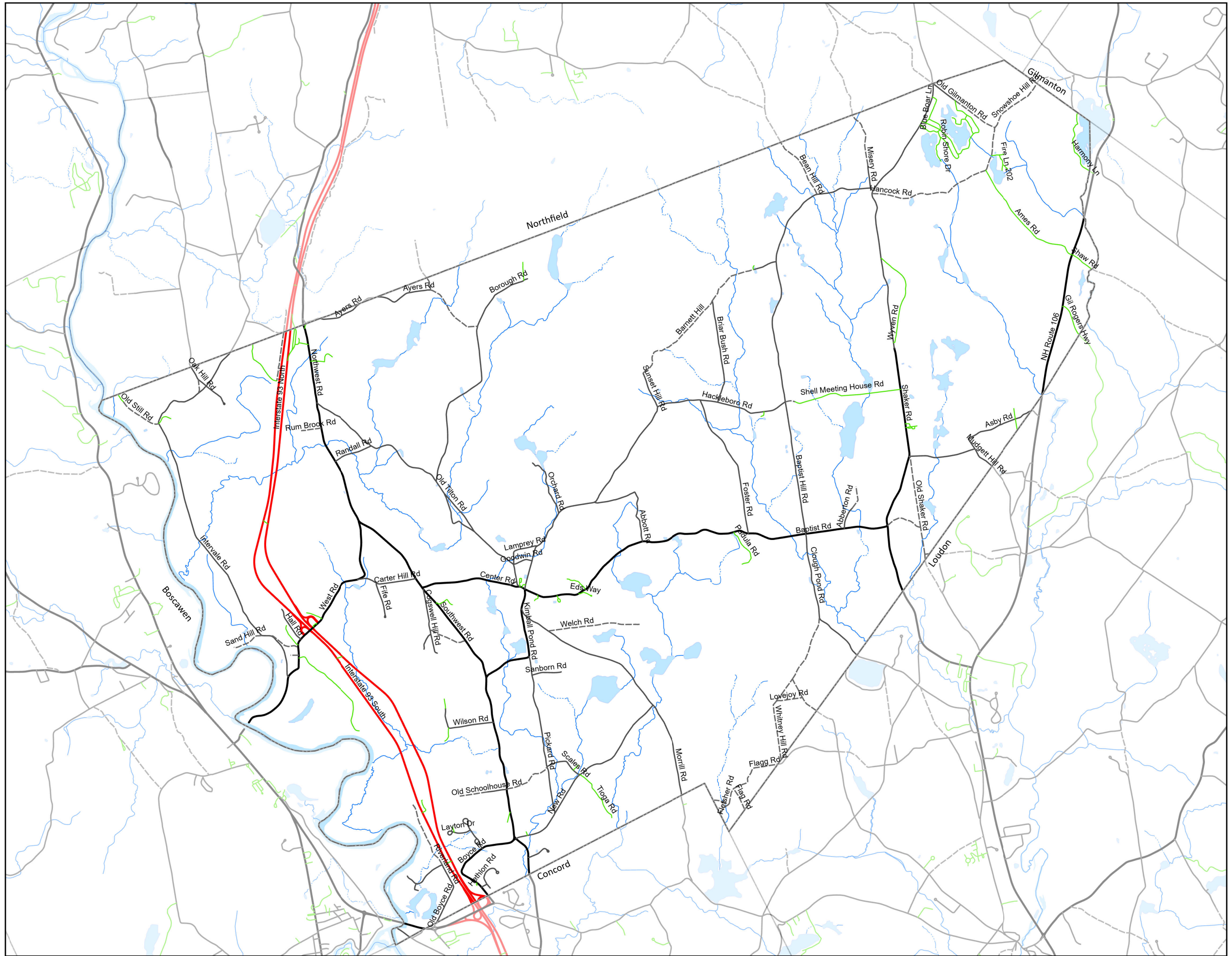


Town of Canterbury, New Hampshire

Roads by Legislative Classification

Legend

-  Town Boundary
- Roads**
-  Interstates
-  Class I and II State Highways
-  Class V Town Maintained Roads
-  Class VI Unmaintained Roads
-  Other Roads/Private
- Water Resources**
-  Lakes and Ponds
-  Rivers and Streams
-  Intermittent Streams






This map was produced by the Central NH Regional Planning Commission for the Town of Canterbury Natural Resources mapping, Updated December 6, 2022. It is intended for planning purposes only. Data Sources: NH GRANIT, NH Dept. of Environmental Services, NH Dept. of Transportation, CNHRPC, Town of Canterbury, Conservation Committee Input. Corrections should be provided to the Town of Canterbury and to CNHRPC.




Town of Canterbury, New Hampshire

Merrimack Conservation Plan Focus Areas




Legend

-  Town Boundary
-  Property Boundaries
-  Conserved Land



Roads

-  Interstates
-  Class I and II State Highways
-  Class V Town Maintained Roads
-  Class VI Unmaintained Roads
-  Other Roads/Private

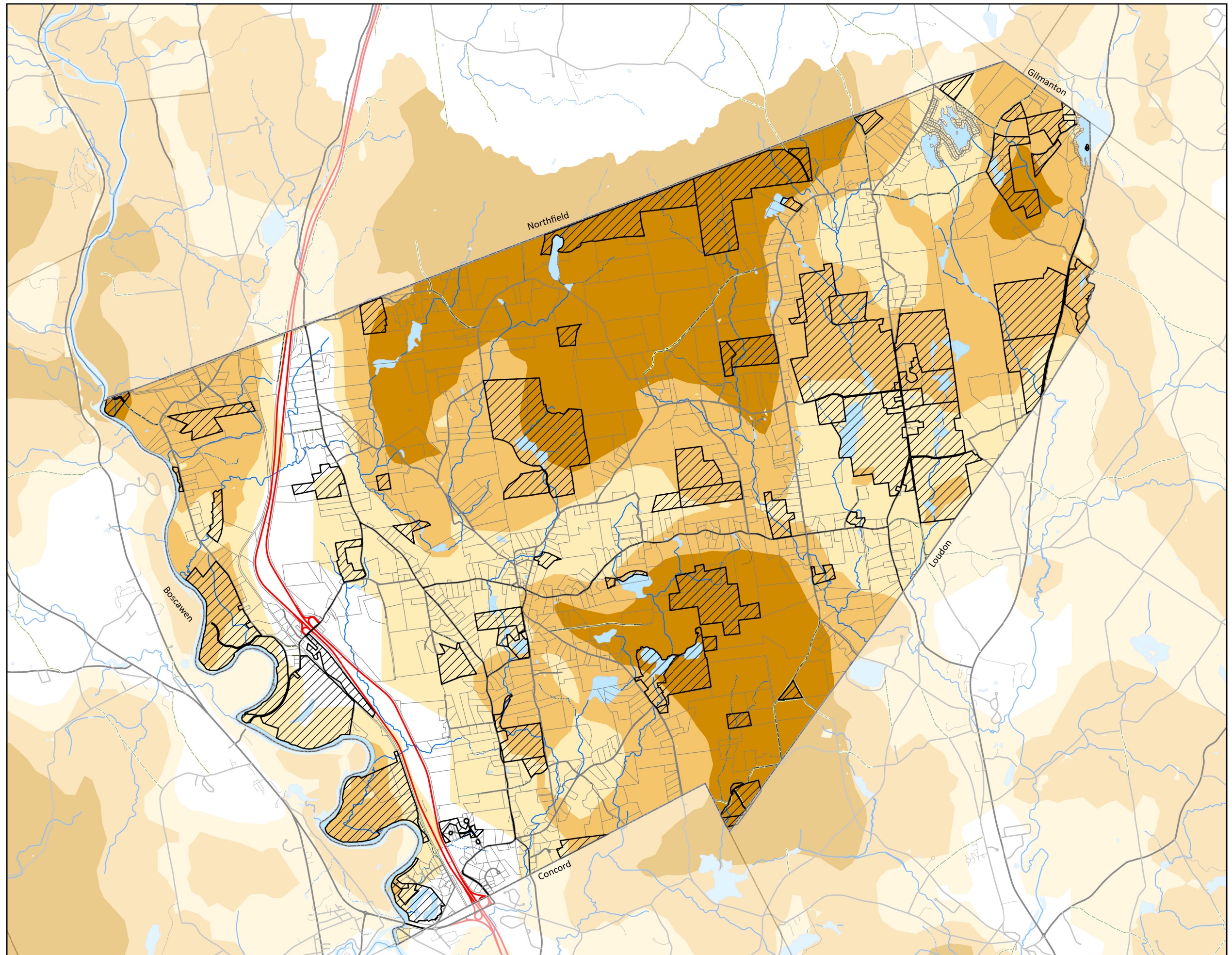

Water Resources

-  Lakes and Ponds
-  Rivers and Streams
-  Intermittent Streams

Conservation Focus Areas

-  Highest Scoring
-  Higher Scoring
-  High Scoring

NOTE: Scoring From Merrimack Valley Regional Conservation Plan




This map was produced by the Central NH Regional Planning Commission for the Town of Canterbury Natural Resources mapping. Updated December 6, 2022. It is intended for planning purposes only. Data Sources: NH GRANIT, NH Dept. of Environmental Services, NH Dept. of Transportation, CNHRPC, Town of Canterbury, Conservation Committee Input. Corrections should be provided to the Town of Canterbury and to CNHRPC.


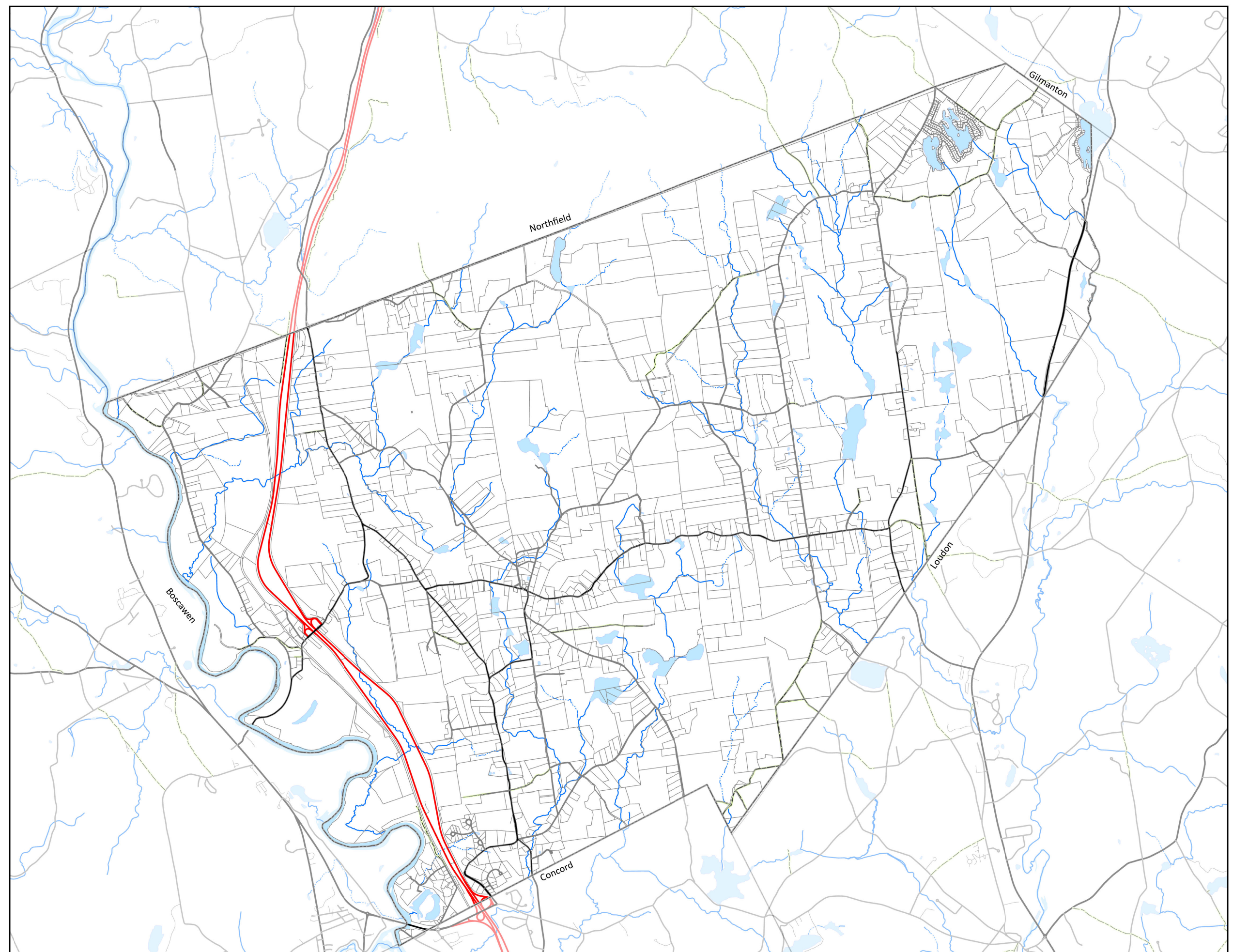


Town of Canterbury, New Hampshire

Property Boundaries

Legend

-  Town Boundary
-  Property Boundaries
- Roads**
-  Interstates
-  Class I and II State Highways
-  Class V Town Maintained Roads
-  Class VI Unmaintained Roads
-  Other Roads/Private
- Water Resources**
-  Lakes and Ponds
-  Rivers and Streams
-  Intermittent Streams













This map was produced by the Central NH Regional Planning Commission for the Town of Canterbury Natural Resources mapping, Updated December 6, 2022. It is intended for planning purposes only. Data Sources: NH GRANIT, NH Dept. of Environmental Services, NH Dept. of Transportation, CNHRPC, Town of Canterbury, Conservation Committee Input. Corrections should be provided to the Town of Canterbury and to CNHRPC.






Town of Canterbury, New Hampshire

Topography & Trails



Legend

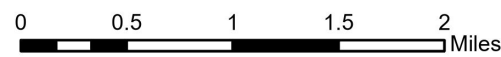
-  Town Boundary
-  Lands Under Conservation
-  Developed or Barren land
-  Forested Land
-  Trails
- Roads**
-  Interstates
-  Class I and II State Highways
-  Class V Town Maintained Roads
-  Class VI Unmaintained Roads
-  Other Roads/Private

Water Resources

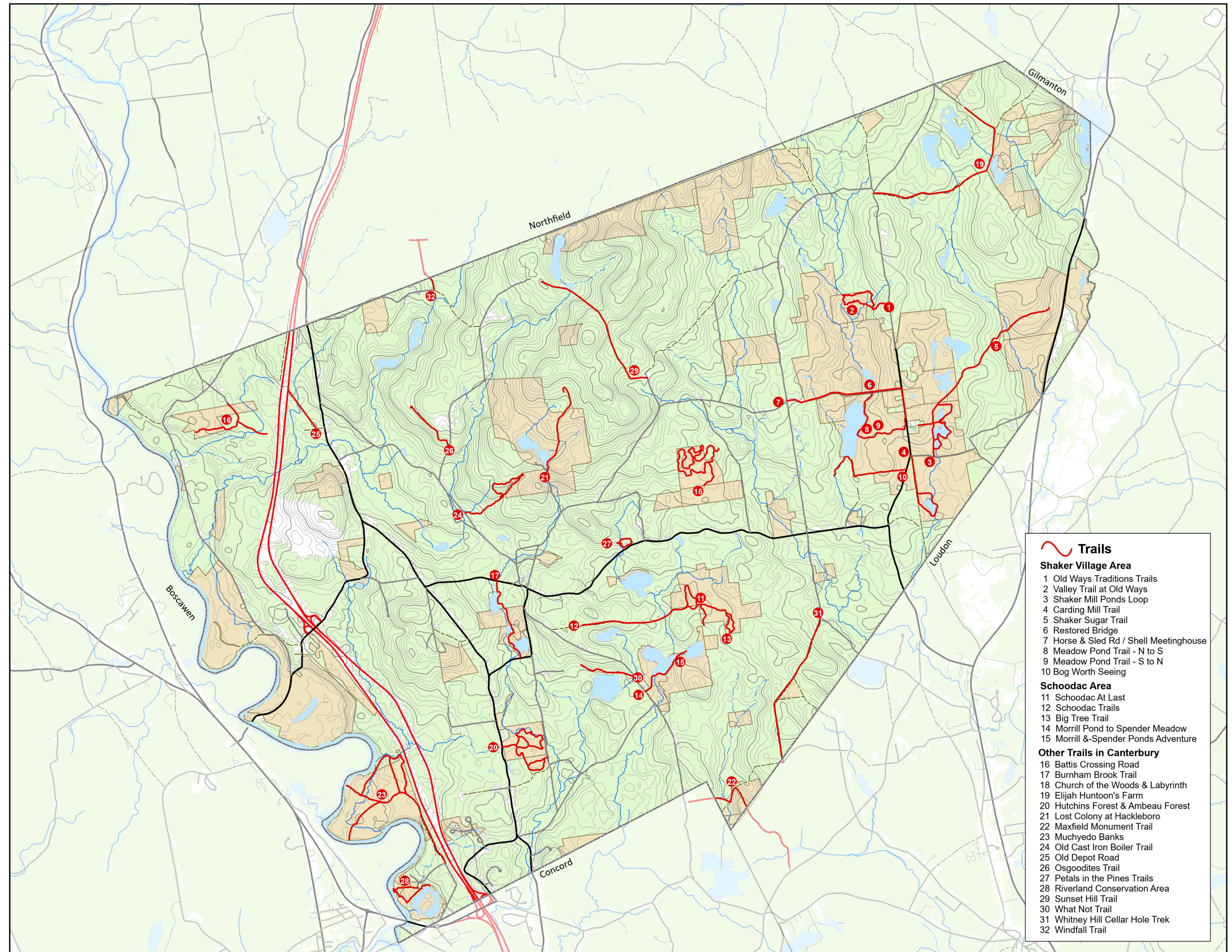
-  Lakes and Ponds
-  Rivers and Streams
-  Intermittent Streams

Topographic Contours

-  20' Contour
-  100' Contour



This map was produced by the Central NH Regional Planning Commission for the Town of Canterbury Natural Resources mapping, Updated December 6, 2022. It is intended for planning purposes only. Data Sources: NH GRANIT, NH Dept. of Environmental Services, NH Dept. of Transportation, CNHRPC, Town of Canterbury, Conservation Committee Input. Corrections should be provided to the Town of Canterbury and to CNHRPC.









Trails

- Shaker Village Area**
- 1 Old Ways Traditions Trails
- 2 Valley Trail at Old Ways
- 3 Shaker Mill Ponds Loop
- 4 Carding Mill Trail
- 5 Shaker Sugar Trail
- 6 Restored Bridge
- 7 Horse & Sled Rd / Shell Meetinghouse
- 8 Meadow Pond Trail - N to S
- 9 Meadow Pond Trail - S to N
- 10 Bog Worth Seeing
- Schoodac Area**
- 11 Schoodac At Last
- 12 Schoodac Trails
- 13 Big Tree Trail
- 14 Morrill Pond to Spender Meadow
- 15 Morrill & Spender Ponds Adventure
- Other Trails in Canterbury**
- 16 Battis Crossing Road
- 17 Burnham Brook Trail
- 18 Church of the Woods & Labyrinth
- 19 Elijah Huntoon's Farm
- 20 Hutchins Forest & Ambeau Forest
- 21 Lost Colony at Hackleboro
- 22 Maxfield Monument Trail
- 23 Muchyedo Banks
- 24 Old Cast Iron Boiler Trail
- 25 Old Depot Road
- 26 Osgoodites Trail
- 27 Petals in the Pines Trails
- 28 Riverland Conservation Area
- 29 Sunset Hill Trail
- 30 What Not Trail
- 31 Whitney Hill Cellar Hole Trek
- 32 Windfall Trail




Town of Canterbury, New Hampshire

Unfragmented Lands

Legend

-  Town Boundary
- Roads**
-  Interstates
-  Class I and II State Highways
-  Class V Town Maintained Roads
-  Class VI Unmaintained Roads
-  Other Roads/Private

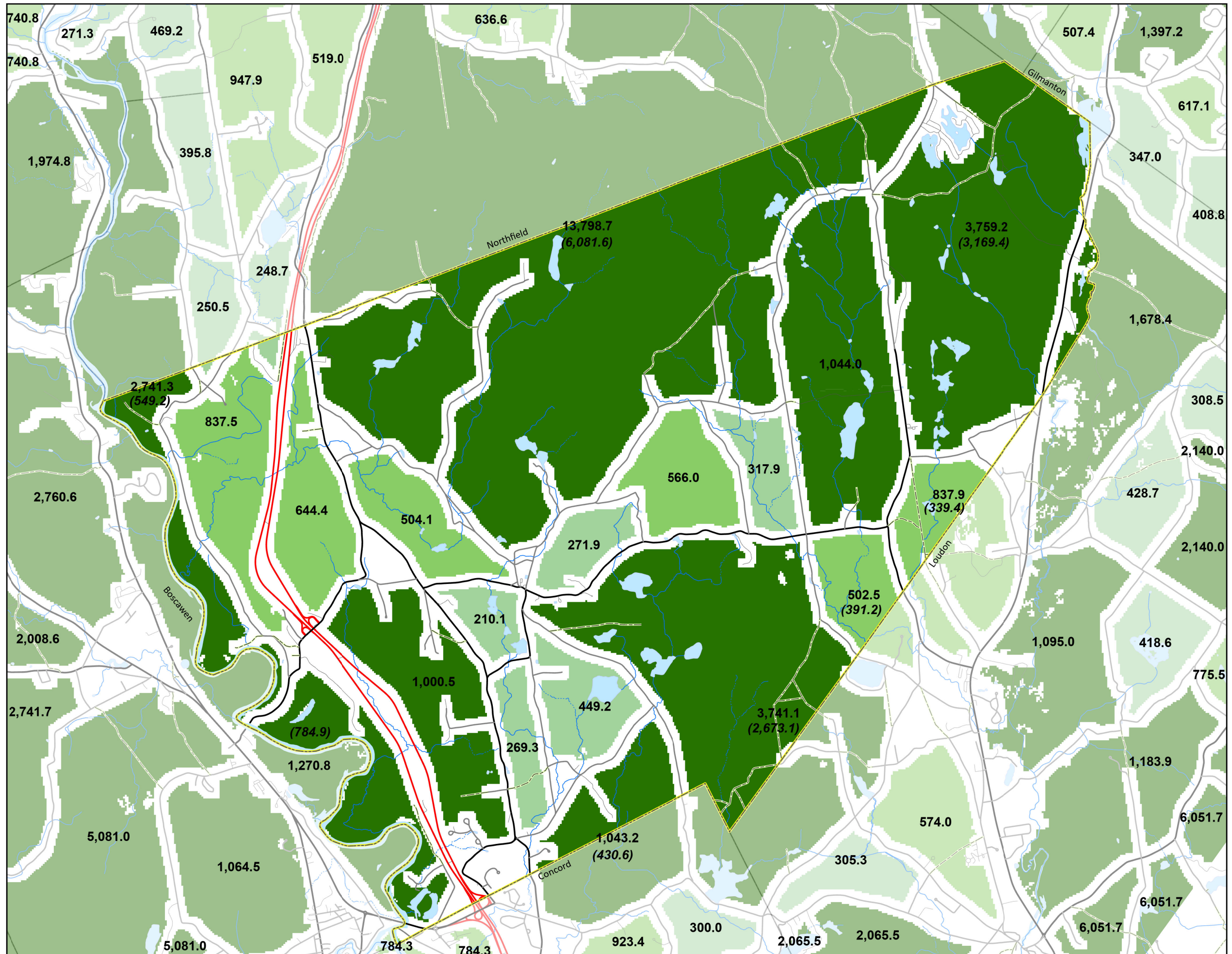

Water Resources

-  Lakes and Ponds
-  Rivers and Streams
-  Intermittent Streams


Unfragmented Lands

-  > 100 Acres
-  > 500 Acres
-  > 1,000 Acres

NOTE: Numbers indicate acreage of each unfragmented area. Buffer of 300' excluded along roads. For unfragmented areas that cross town boundaries, the number indicates the entire acreage in both towns. The number in parentheses indicates the acreage just in Canterbury.









This map was produced by the Central NH Regional Planning Commission for the Town of Canterbury Natural Resources mapping. Updated December 6, 2022. It is intended for planning purposes only. Data Sources: NH GRANIT, NH Dept. of Environmental Services, NH Dept. of Transportation, CNHRPC, Town of Canterbury, Conservation Committee Input. Corrections should be provided to the Town of Canterbury and to CNHRPC.



Town of Canterbury, New Hampshire

Water Resources






Legend

-  Town Boundary
- Roads**
-  Interstates
-  Class I and II State Highways
-  Class V Town Maintained Roads
-  Class VI Unmaintained Roads
-  Other Roads/Private



Water Resources

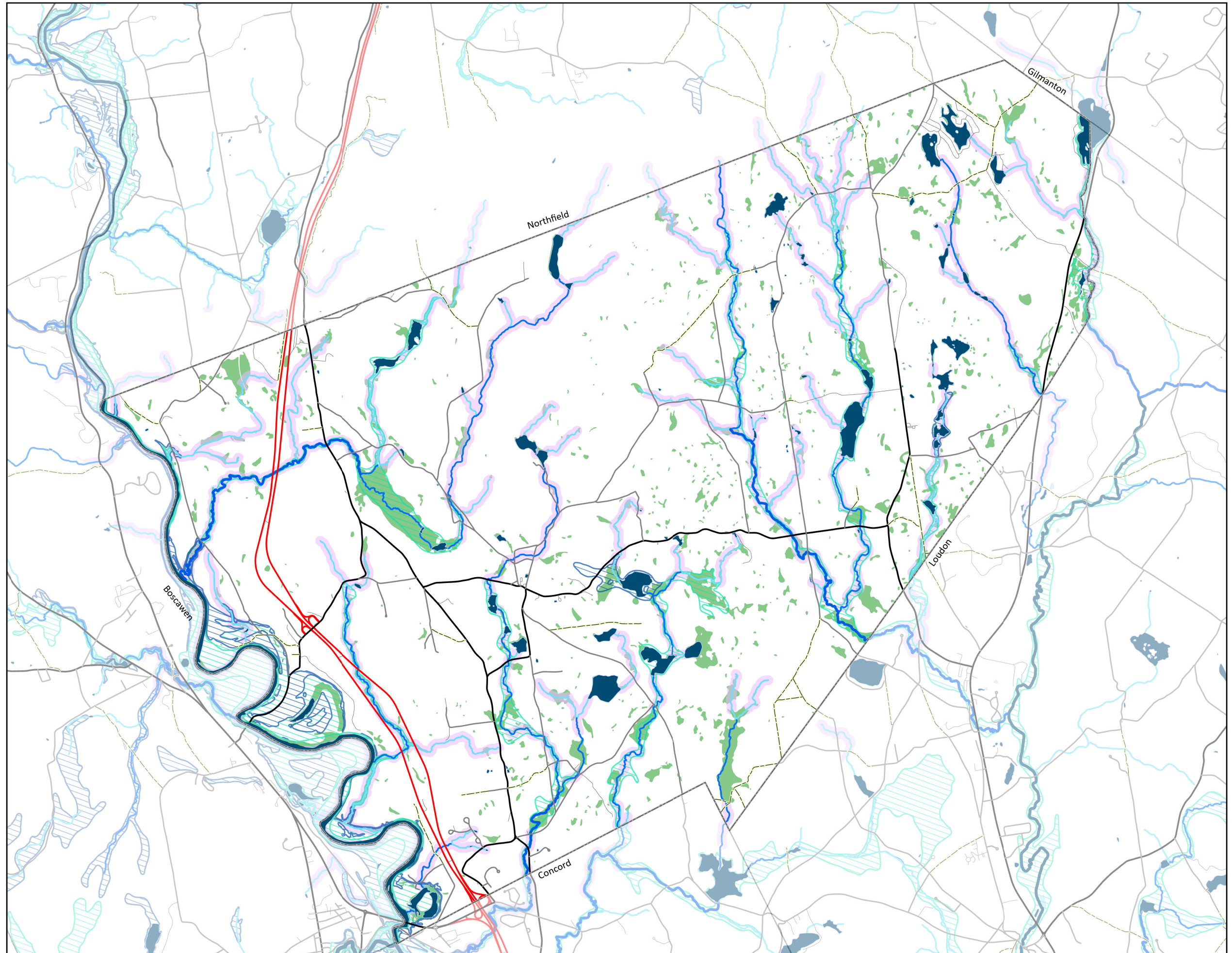
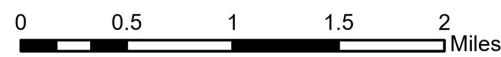
-  Lakes and Ponds
-  Wetlands
-  250ft Stream Corridor

Stream Order

-  1
-  2
-  3
-  4-6
-  7

Floodplains

-  1% Annual Flood Risk
-  .5% Annual Flood Risk



This map was produced by the Central NH Regional Planning Commission for the Town of Canterbury Natural Resources mapping, Updated December 6, 2022. It is intended for planning purposes only. Data Sources: NH GRANIT, NH Dept. of Environmental Services, NH Dept. of Transportation, CNHRPC, Town of Canterbury, Conservation Committee Input. Corrections should be provided to the Town of Canterbury and to CNHRPC.



Town of Canterbury, New Hampshire

Wildlife Habitat Tiers




Legend


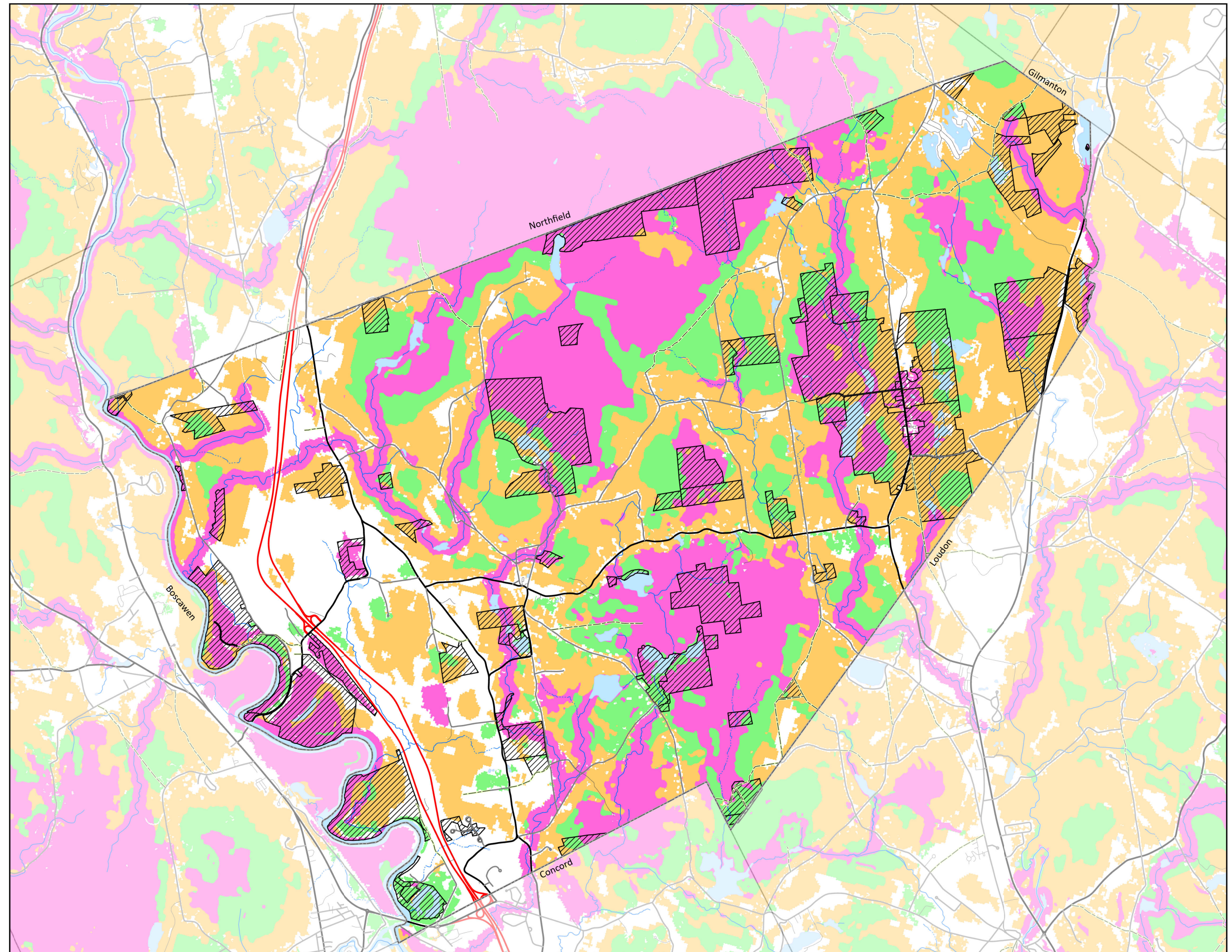
-  Town Boundary
-  Lands Under Conservation
- Roads**
-  Interstates
-  Class I and II State Highways
-  Class V Town Maintained Roads
-  Class VI Unmaintained Roads
-  Other Roads/Private

Water Resources

-  Lakes and Ponds
-  Rivers and Streams
-  Intermittent Streams

Wild Life Action Plan Tiers (2020)

-  1 Highest Ranked Habitat in New Hampshire
-  2 Highest Ranked Habitat in Biological Region
-  3 Supporting Landscapes



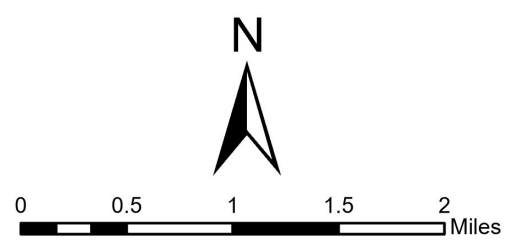
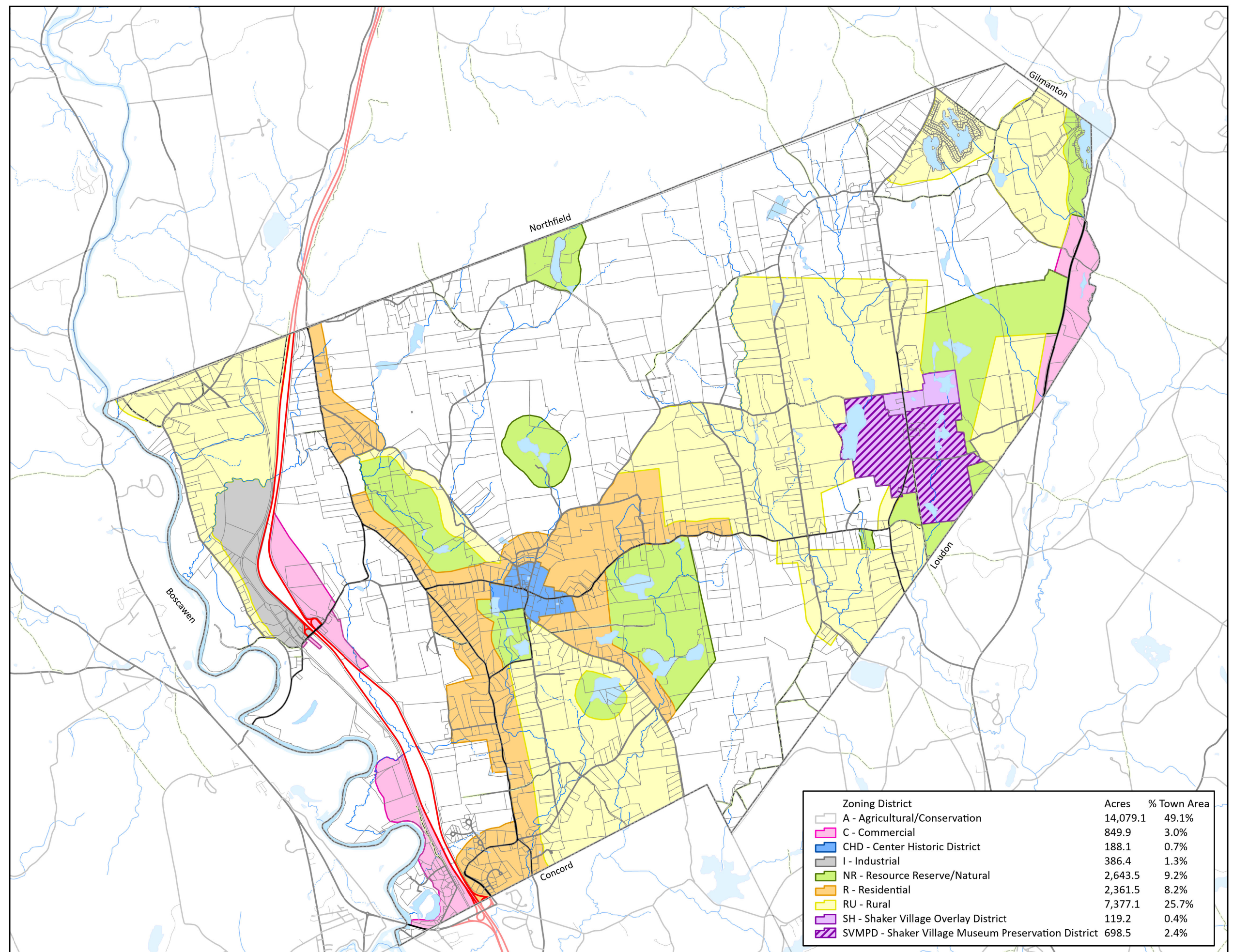
This map was produced by the Central NH Regional Planning Commission for the Town of Canterbury Natural Resources mapping, Updated December 6, 2022. It is intended for planning purposes only. Data Sources: NH GRANIT, NH Dept. of Environmental Services, NH Dept. of Transportation, CNHRPC, Town of Canterbury, Conservation Committee Input. Corrections should be provided to the Town of Canterbury and to CNHRPC.



Town of Canterbury, New Hampshire

Existing Zoning

- Legend**
- Town Boundary
 - Property Boundaries
 - Roads**
 - Interstates
 - Class I and II State Highways
 - Class V Town Maintained Roads
 - Class VI Unmaintained Roads
 - Other Roads/Private
 - Water Resources**
 - Lakes and Ponds
 - Rivers and Streams
 - Intermittent Streams
 - Zoning District**
 - A - Agricultural/Conservation
 - C - Commercial
 - CHD - Center Historic District
 - I - Industrial
 - NR - Resource Reserve/Natural
 - R - Residential
 - RU - Rural
 - SH - Shaker Village Overlay District
 - SVMPP - Shaker Village Museum Preservation District



This map was produced by the Central NH Regional Planning Commission for the Town of Canterbury Natural Resources mapping, Updated December 6, 2022. It is intended for planning purposes only. Data Sources: NH GRANIT, NH Dept. of Environmental Services, NH Dept. of Transportation, CNHRPC, Town of Canterbury, Conservation Committee Input. Corrections should be provided to the Town of Canterbury and to CNHRPC.



| Zoning District | Acres | % Town Area |
|---|----------|-------------|
| A - Agricultural/Conservation | 14,079.1 | 49.1% |
| C - Commercial | 849.9 | 3.0% |
| CHD - Center Historic District | 188.1 | 0.7% |
| I - Industrial | 386.4 | 1.3% |
| NR - Resource Reserve/Natural | 2,643.5 | 9.2% |
| R - Residential | 2,361.5 | 8.2% |
| RU - Rural | 7,377.1 | 25.7% |
| SH - Shaker Village Overlay District | 119.2 | 0.4% |
| SVMPP - Shaker Village Museum Preservation District | 698.5 | 2.4% |