
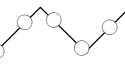












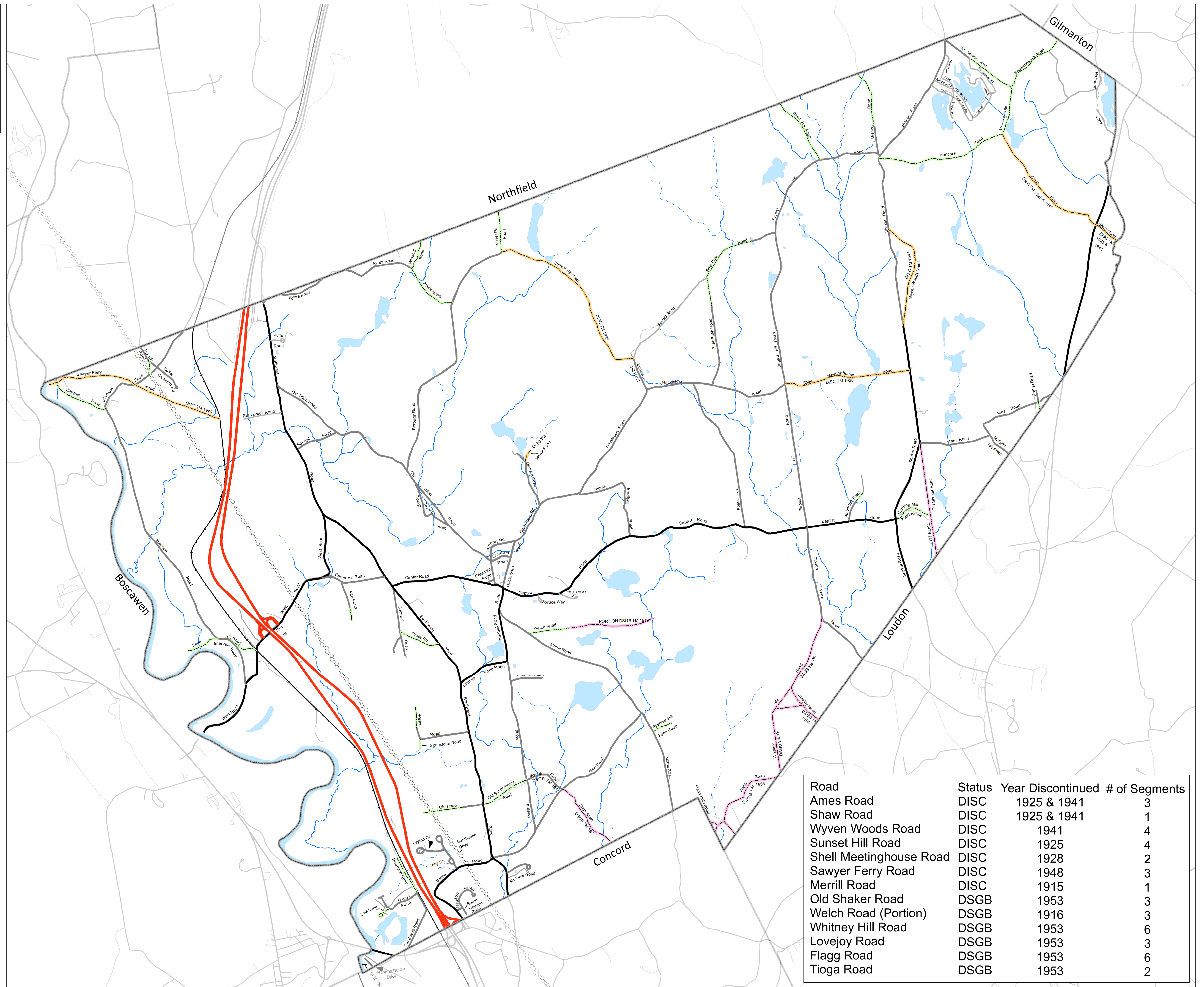


TOWN OF CANTERBURY, NEW HAMPSHIRE

Roads by Class & Discontinued Roads

Legend

-  Town Boundary
-  Power Transmission Line
-  Railroad
- Roads**
-  Interstates
-  Class I and II State Highways
-  Class V Town Maintained Roads
-  Class VI Unmaintained Roads
-  Private Roads
-  Discontinued Roads (DISC)
-  Discontinued Roads Subject to Gates & Bars (DSGB)
- Water Resources**
-  Lakes and Ponds
-  Rivers and Streams
-  Intermittent Streams



This map was produced by the Central NH Regional Planning Commission for the Town of Canterbury resources mapping project December 2023. It is intended for planning purposes only. Data Sources: NH GRANIT, NH Dept. of Environmental Services, NH Dept. of Transportation, CNHRPC, Town of Canterbury. Corrections should be provided to the Town of Canterbury and to CNHRPC.

Central New Hampshire
Regional Planning
Commission
28 Commercial Street, Suite 3
Concord, NH 03301
603.226.6020
www.cnhrpc.org



Road	Status	Year Discontinued	# of Segments
Ames Road	DISC	1925 & 1941	3
Shaw Road	DISC	1925 & 1941	1
Wyven Woods Road	DISC	1941	4
Sunset Hill Road	DISC	1925	4
Shell Meetinghouse Road	DISC	1928	2
Sawyer Ferry Road	DISC	1948	3
Merrill Road	DISC	1915	1
Old Shaker Road	DSGB	1953	3
Welch Road (Portion)	DSGB	1916	3
Whitney Hill Road	DSGB	1953	6
Lovejoy Road	DSGB	1953	3
Flagg Road	DSGB	1953	6
Tioga Road	DSGB	1953	2