

## 2023 - APPENDIX

# Natural Resources Inventory and Assessment with Co-Occurrence Mapping Town of Deering, New Hampshire

*Prepared by:*

*Central NH Regional Planning Commission for the  
Deering Conservation Commission and Town of Deering*

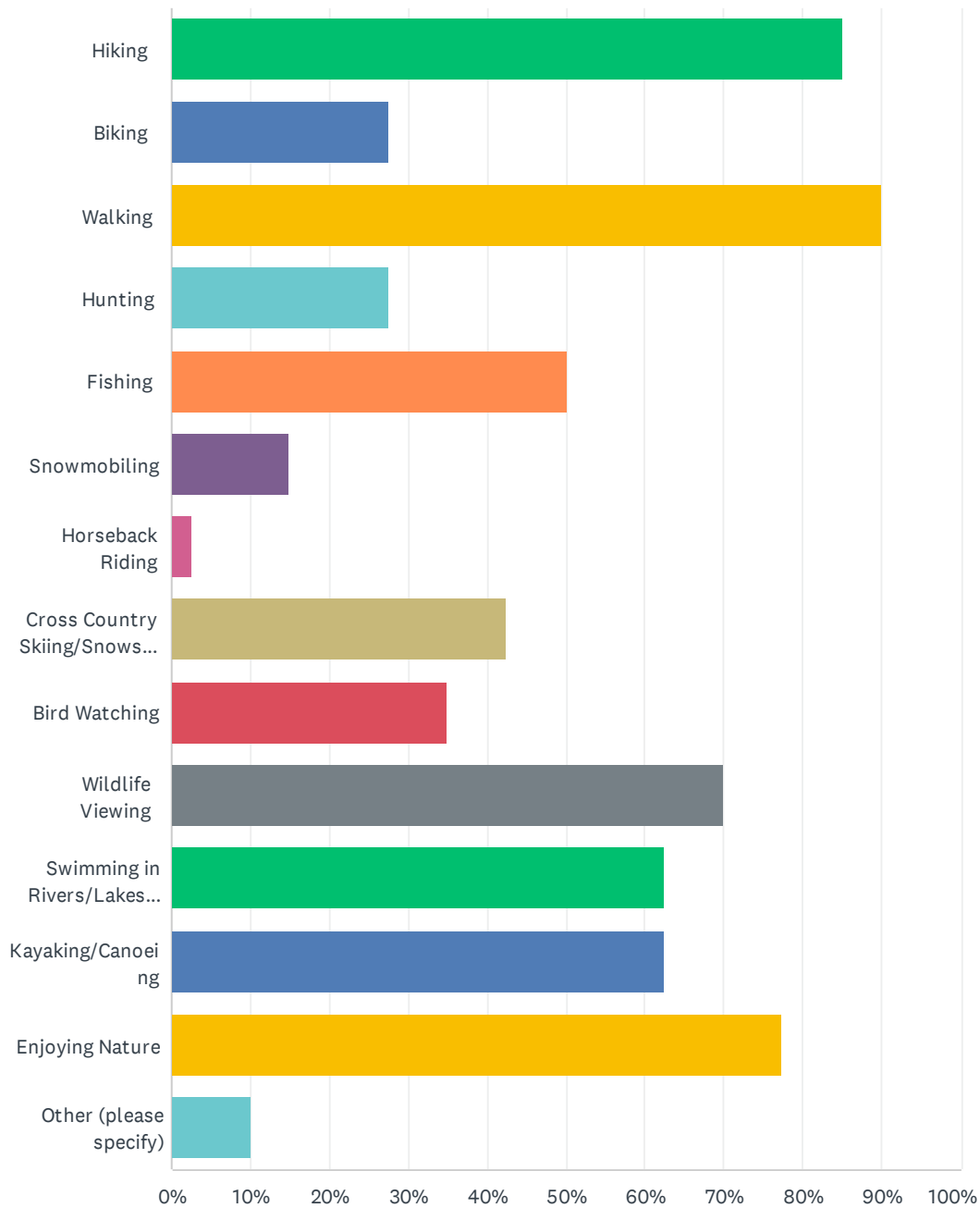
### Enclosed

- A. NRI Survey Results
- B. NRI Maps



# Q1 In what ways do you enjoy the outdoors in Deering?

Answered: 40 Skipped: 0



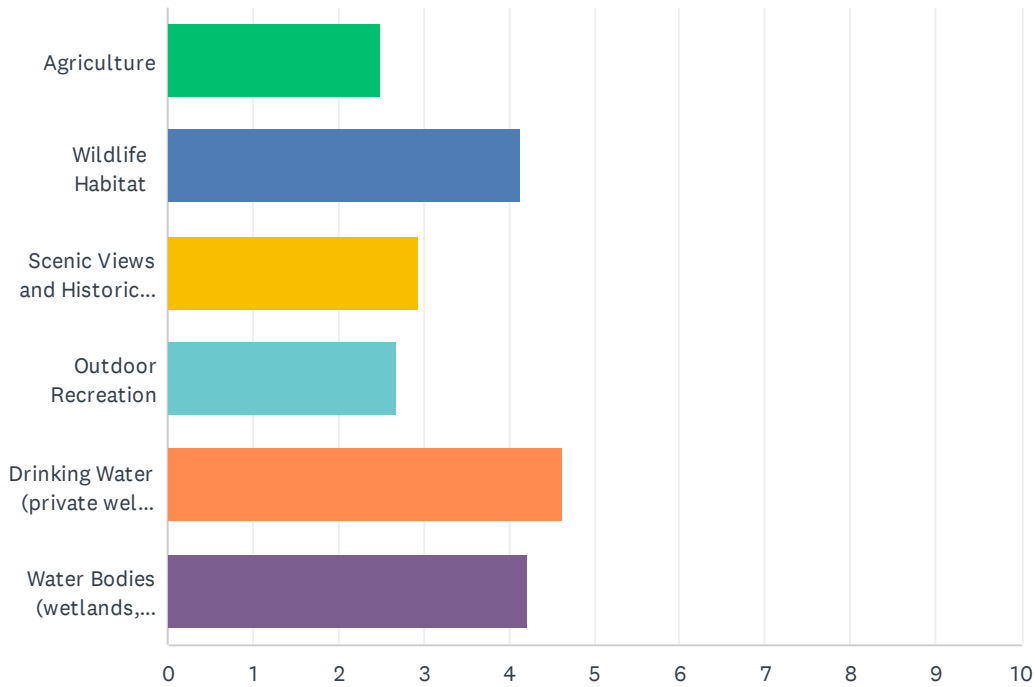


ANSWER CHOICES	RESPONSES	
Hiking	85.00%	34
Biking	27.50%	11
Walking	90.00%	36
Hunting	27.50%	11
Fishing	50.00%	20
Snowmobiling	15.00%	6
Horseback Riding	2.50%	1
Cross Country Skiing/Snowshoeing	42.50%	17
Bird Watching	35.00%	14
Wildlife Viewing	70.00%	28
Swimming in Rivers/Lakes/Ponds	62.50%	25
Kayaking/Canoeing	62.50%	25
Enjoying Nature	77.50%	31
Other (please specify)	10.00%	4
Total Respondents: 40		

#	OTHER (PLEASE SPECIFY)	DATE
1	Logging	10/27/2022 7:15 PM
2	Driving on our back roads and byways	10/5/2022 9:22 PM
3	Stand up paddleboarding	10/5/2022 9:01 PM
4	boating, paddleboarding	10/5/2022 2:20 PM

Q2 Deering’s natural resources provide a range of services to people and nature, all of which have value. What types of resources do you feel are most important for the town to protect? Please rank from most important to less important:

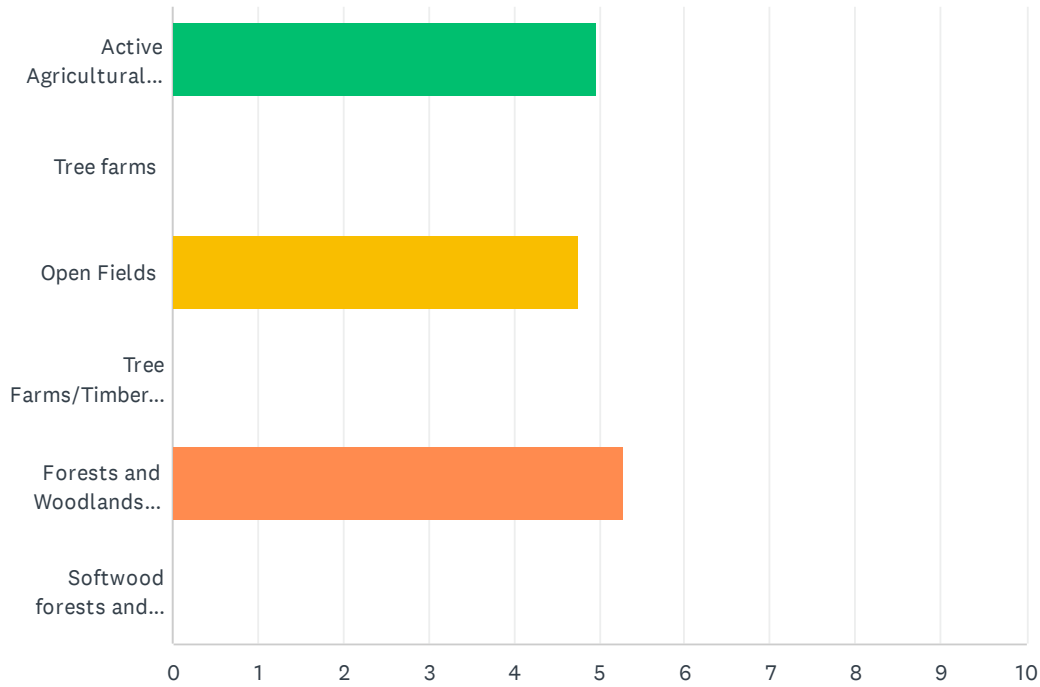
Answered: 39 Skipped: 1



	1	2	3	4	5	6	TOTAL	SCORE
Agriculture	2.63% 1	10.53% 4	15.79% 6	15.79% 6	15.79% 6	39.47% 15	38	2.50
Wildlife Habitat	26.32% 10	18.42% 7	15.79% 6	23.68% 9	13.16% 5	2.63% 1	38	4.13
Scenic Views and Historical Sites	5.26% 2	13.16% 5	13.16% 5	18.42% 7	39.47% 15	10.53% 4	38	2.95
Outdoor Recreation	5.13% 2	10.26% 4	15.38% 6	17.95% 7	20.51% 8	30.77% 12	39	2.69
Drinking Water (private wells and other water supplies)	42.11% 16	15.79% 6	21.05% 8	10.53% 4	5.26% 2	5.26% 2	38	4.63
Water Bodies (wetlands, rivers, streams, lakes, ponds)	20.51% 8	33.33% 13	20.51% 8	10.26% 4	5.13% 2	10.26% 4	39	4.23

### Q3 Rank the importance to you for protecting the following types of Agricultural resources.

Answered: 39 Skipped: 1



	1	2	3	4	5	6	TOTAL	SCORE
Active Agricultural Farming and Orchard Operations	33.33% 13	30.77% 12	35.90% 14	0.00% 0	0.00% 0	0.00% 0	39	4.97
Tree farms	0.00% 0	0.00% 0	0.00% 0	0.00% 0	0.00% 0	0.00% 0	0	0.00
Open Fields	18.42% 7	39.47% 15	42.11% 16	0.00% 0	0.00% 0	0.00% 0	38	4.76
Tree Farms/Timber Harvesting	0.00% 0	0.00% 0	0.00% 0	0.00% 0	0.00% 0	0.00% 0	0	0.00
Forests and Woodlands (Timber Harvests, Maple Sugaring etc.)	48.72% 19	30.77% 12	20.51% 8	0.00% 0	0.00% 0	0.00% 0	39	5.28
Softwood forests and woodlands	0.00% 0	0.00% 0	0.00% 0	0.00% 0	0.00% 0	0.00% 0	0	0.00

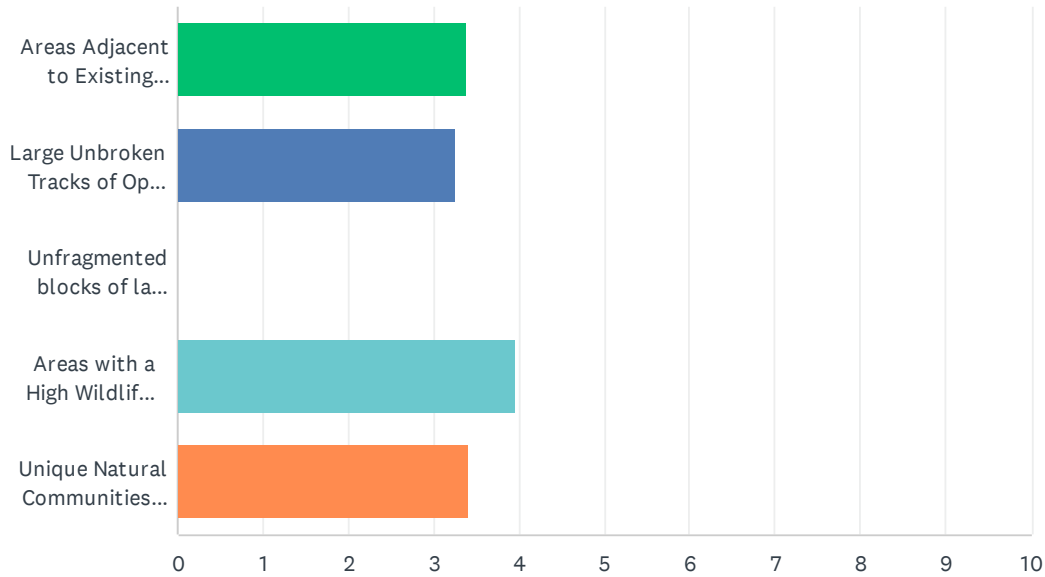
## Q4 What specific Agricultural areas in Deering are most important to you? (list by name or location)

Answered: 20 Skipped: 20

#	RESPONSES	DATE
1	mcAlister farm (2nd NH TPK)	1/12/2023 12:04 PM
2	Farms that provide food, river run farm	12/23/2022 8:48 AM
3	West Deering	12/20/2022 4:55 PM
4	Not sure	12/20/2022 2:23 PM
5	I don't really know of any	12/20/2022 1:01 PM
6	River Run Farm	12/3/2022 12:40 PM
7	Local farms	10/28/2022 7:55 PM
8	West deering	10/27/2022 8:03 PM
9	Cannabis	10/27/2022 7:15 PM
10	Agriculture in general should be prioritized	10/27/2022 10:49 AM
11	NA	10/27/2022 9:48 AM
12	West Deering	10/21/2022 1:50 PM
13	Clement Hill	10/10/2022 3:26 PM
14	Not aware of any large agricultural areas in Deering	10/10/2022 1:19 PM
15	Fox forest	10/9/2022 7:30 AM
16	River Run Farm	10/5/2022 11:04 PM
17	River run farm	10/5/2022 11:01 PM
18	Cork plain in west Deering	10/5/2022 8:04 PM
19	North Rd	10/5/2022 4:18 PM
20	Active farms which are part of the municipal commerce; farms adjacent to floodplains and BMPs to protect water resources; maintenance and reclamation of fields	10/5/2022 3:25 PM

### Q5 Rank the importance to you for protecting the following types of Wildlife Habitat resources.

Answered: 39 Skipped: 1



	1	2	3	4	5	TOTAL	SCORE
Areas Adjacent to Existing Conservation Lands	24.32% 9	18.92% 7	27.03% 10	29.73% 11	0.00% 0	37	3.38
Large Unbroken Tracks of Open Space	21.05% 8	18.42% 7	26.32% 10	34.21% 13	0.00% 0	38	3.26
Unfragmented blocks of land > 1,000 acres	0.00% 0	0.00% 0	0.00% 0	0.00% 0	0.00% 0	0	0.00
Areas with a High Wildlife Habitat Value	38.46% 15	33.33% 13	15.38% 6	12.82% 5	0.00% 0	39	3.97
Unique Natural Communities (floodplain forest, vernal pools, wet meadows, etc.)	18.42% 7	28.95% 11	28.95% 11	23.68% 9	0.00% 0	38	3.42

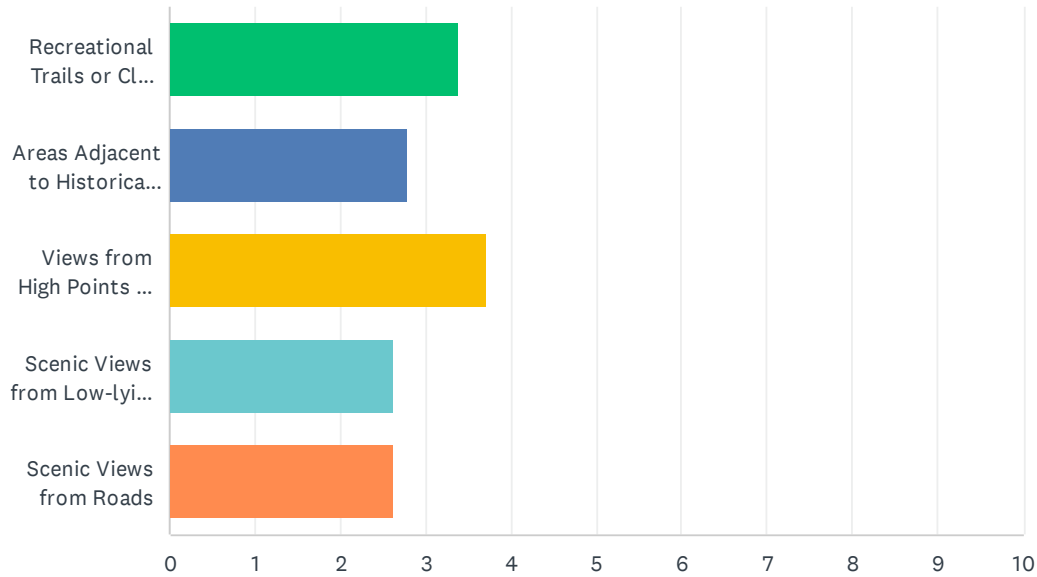
## Q6 What specific areas for supporting wildlife habitat in Deering are most important to you? (list by name, description, or location)

Answered: 24 Skipped: 16

#	RESPONSES	DATE
1	Bartlett Hill, Piscataquog River, open fields	1/16/2023 7:12 PM
2	Deering view at 149 and old county	1/16/2023 10:09 AM
3	Spiller Swamp (OldCountu rd), airport wetland (2nd NH TPK), hedgehog Mt forest, Dudley pond and Dudley Brook,Audubon Danctuary and Smith Brook,	1/12/2023 12:04 PM
4	The view, Deering reservoir	12/23/2022 8:48 AM
5	West Deering	12/20/2022 4:55 PM
6	Not sure	12/20/2022 2:23 PM
7	Again I am new to town	12/20/2022 1:01 PM
8	Wetlands on western side of Pleasant Pond Rd.	12/3/2022 12:40 PM
9	Reservoir , Audubon tracts, areas under powerline easement	11/17/2022 8:27 AM
10	Lake area,	10/28/2022 7:55 PM
11	Hedgehog range	10/27/2022 8:03 PM
12	Dudley Brook	10/27/2022 7:15 PM
13	Riparian areas along Dudley Brook	10/27/2022 10:49 AM
14	Conservation land	10/27/2022 10:25 AM
15	Deering resevoir	10/27/2022 9:48 AM
16	Clement Hill area- Around the reservoir	10/21/2022 1:50 PM
17	The preserve at the top of Clement Hill and North Road	10/10/2022 3:26 PM
18	Hedgehog, High 5, Wilkins, Deering Conservation Land	10/10/2022 1:19 PM
19	Piscataquog River floodplains	10/5/2022 11:04 PM
20	Wilkins Campbell forest	10/5/2022 11:01 PM
21	Adding land to Hedgehog Mtn. Forest	10/5/2022 8:04 PM
22	Dudley Pond, Vincent State Forrest	10/5/2022 7:01 PM
23	Mud Pond	10/5/2022 4:18 PM
24	Dudley Brook Watershed & adjacent wetland tracts	10/5/2022 3:25 PM

## Q7 Rank the importance to you for protecting the following types of Scenic Views, Historical Sites, and Recreation resources.

Answered: 40 Skipped: 0



	1	2	3	4	5	TOTAL	SCORE
Recreational Trails or Class VI (not maintained) Roads	41.03% 16	15.38% 6	7.69% 3	12.82% 5	23.08% 9	39	3.38
Areas Adjacent to Historical or Cultural Sites	15.79% 6	26.32% 10	7.89% 3	21.05% 8	28.95% 11	38	2.79
Views from High Points in Town	36.84% 14	23.68% 9	23.68% 9	5.26% 2	10.53% 4	38	3.71
Scenic Views from Low-lying Areas and Open Fields	2.50% 1	17.50% 7	35.00% 14	30.00% 12	15.00% 6	40	2.63
Scenic Views from Roads	5.00% 2	20.00% 8	27.50% 11	27.50% 11	20.00% 8	40	2.63

## Q8 What specific Historical Sites and/or Recreational resources in Deering are most important to you? (list by name or location or type of resource)

Answered: 24 Skipped: 16

#	RESPONSES	DATE
1	East Deering Church, cellar holes, Town Hall, Deering Community Church, cemetaries,	1/16/2023 7:12 PM
2	Hedgehog Mt trail, Trumm Preserve, Deering Lake	1/12/2023 12:04 PM
3	High five, hedgehog mountain, Deering reservoir	12/23/2022 8:48 AM
4	West Deering	12/20/2022 4:55 PM
5	Not sure	12/20/2022 2:23 PM
6	Areas closest to the Reservoir	12/20/2022 1:01 PM
7	Cemeteries, old cellar hole foundations, class VI roads.	12/3/2022 12:40 PM
8	High five, hedgehog mountain, lake	10/28/2022 7:55 PM
9	Kirk plains	10/27/2022 8:03 PM
10	Cemetery	10/27/2022 7:15 PM
11	Town Hall, Deering Center Church, Library	10/27/2022 10:49 AM
12	Town center	10/27/2022 10:25 AM
13	NA	10/27/2022 9:48 AM
14	Town Center - historical buildings	10/21/2022 1:50 PM
15	Clement Pond	10/10/2022 3:26 PM
16	Hiking trails, Hedgehog, High 5	10/10/2022 1:19 PM
17	Library	10/8/2022 8:53 PM
18	Tom	10/5/2022 11:01 PM
19	Deering reservoir	10/5/2022 9:22 PM
20	Clark Summit and East Deering Church	10/5/2022 8:04 PM
21	Old houses, old roads	10/5/2022 3:26 PM
22	Access to recreational trailheads for Hedgehog Mountain & class VI roads	10/5/2022 3:25 PM
23	School house	10/5/2022 2:44 PM
24	Hiking trails - Hedgehog etc	10/5/2022 2:36 PM



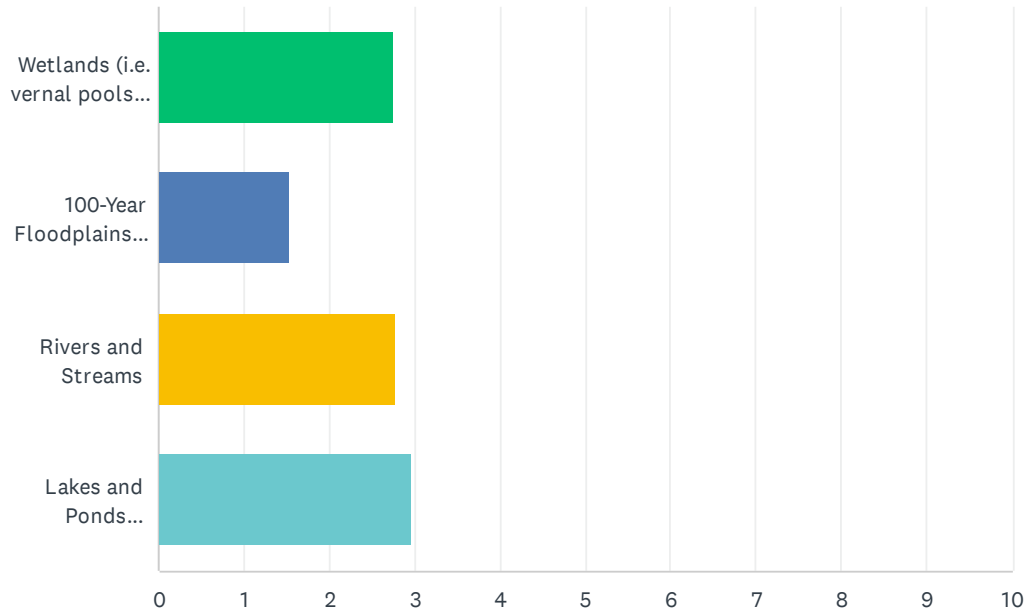
## Q9 What specific Scenic Views in Deering are most important to you? Please note the viewing location and what is being viewed.

Answered: 28 Skipped: 12

#	RESPONSES	DATE
1	The Deering View at junction of Old County Rd. & 149, view towards Bear Hill from Clement Hill Rd., view towards Deering Reservoir & Crotched Mt. from top of Gregg Hill lot	1/16/2023 7:12 PM
2	Old county rd view	1/16/2023 10:31 AM
3	Deering view at 149 and old county	1/16/2023 10:09 AM
4	The View looking north to Washington (Ry 149/Old County Rd), view north to white mts from Margaret Wook Mrmorial (peter wood hill), views SW of Momafnock from several places on Hedgehog Mt Trail	1/12/2023 12:04 PM
5	High five reservation, The view on 149	12/23/2022 8:48 AM
6	Hedgehog Mountain	12/20/2022 4:55 PM
7	149/Old County Road view of Lovewell and surrounding areas; High Five	12/20/2022 2:23 PM
8	Any that don't include the windmills	12/20/2022 1:01 PM
9	High Five, The View, Gregg Hill Summit, The Pinnacles, Clement Hill Rd Scenic views (Dawson property)	12/3/2022 12:40 PM
10	view at Rt 149 / Old County Rd	11/17/2022 8:27 AM
11	The view, high five	10/28/2022 7:55 PM
12	Hedgehog/west deering	10/27/2022 8:03 PM
13	Pinnacle	10/27/2022 7:15 PM
14	Deering View	10/27/2022 10:49 AM
15	High 5	10/27/2022 10:25 AM
16	Deering scenic overlook on 149, Clark's Summit	10/27/2022 9:48 AM
17	the "view" - flat farmland in West Deering	10/21/2022 1:50 PM
18	Clement Hill Road View	10/10/2022 3:26 PM
19	High 5, The view on 149	10/10/2022 1:19 PM
20	The View, old county rd, fields, hills, distant mountains	10/9/2022 7:30 AM
21	The view on 141 for hills and sunsets. High Five hiking to hedgehog mountain views	10/8/2022 8:53 PM
22	Tom Rush estate	10/5/2022 11:01 PM
23	High Five. The View on rt 149	10/5/2022 9:22 PM
24	Top of Clement Hill Rd.,top of Hedgehog Mtn.	10/5/2022 8:04 PM
25	Clement Hill looking at Bear Hill	10/5/2022 4:18 PM
26	High Five reservation,	10/5/2022 3:26 PM
27	"The View", Hedgehog Mountain	10/5/2022 3:25 PM
28	149 overlook	10/5/2022 2:44 PM

### Q10 Rank the importance to you for protecting the following types of Water Body resources.

Answered: 40 Skipped: 0



	1	2	3	4	TOTAL	SCORE
Wetlands (i.e. vernal pools, marshlands etc.)	28.21% 11	30.77% 12	28.21% 11	12.82% 5	39	2.74
100-Year Floodplains (areas with a 1% annual flood risk)	7.69% 3	7.69% 3	15.38% 6	69.23% 27	39	1.54
Rivers and Streams	20.00% 8	40.00% 16	37.50% 15	2.50% 1	40	2.77
Lakes and Ponds (including Deering Reservoir)	46.15% 18	20.51% 8	17.95% 7	15.38% 6	39	2.97

## Q11 What specific Water Bodies (ponds/lakes/reservoirs/rivers/streams) in Deering are most important to you? (list by name or location)

Answered: 30 Skipped: 10

#	RESPONSES	DATE
1	Deering Reservoir, Lily Pond on Bartlett Hill, Piscataquog River, Dudley Brook	1/16/2023 7:12 PM
2	Black Fox pond, Beatrice Trumm Hunter beaver pond, Deering Lake	1/12/2023 12:04 PM
3	Deering Reservoir, piscataquog river	12/23/2022 8:48 AM
4	Contoocook River	12/20/2022 4:55 PM
5	Not sure	12/20/2022 2:23 PM
6	The Reservoir	12/20/2022 1:01 PM
7	Contoocook River, Deering Lake, and upper branch of Piscataquog River	12/3/2022 12:40 PM
8	Reservoir	11/17/2022 8:27 AM
9	Deering reservoir	10/28/2022 7:55 PM
10	Reservoir/contoocook river	10/27/2022 8:03 PM
11	Dudley Pond.	10/27/2022 7:15 PM
12	Dudley Brook	10/27/2022 10:49 AM
13	Audubon	10/27/2022 10:25 AM
14	Deering resevoir	10/27/2022 9:48 AM
15	The Reservior	10/21/2022 1:50 PM
16	Deering Reservoir and Clement Pond	10/10/2022 3:26 PM
17	Deering Reservoir, Piscataway watershed,	10/10/2022 1:19 PM
18	Contoocook river, reservoir	10/9/2022 7:30 AM
19	Reservoir	10/8/2022 8:53 PM
20	The Deering Lake	10/8/2022 8:05 AM
21	Piscataquog River, Deering Lake	10/5/2022 11:04 PM
22	Deering Reservoir	10/5/2022 11:01 PM
23	Dudley Pond,Deering Lake,Coontoocook River	10/5/2022 8:04 PM
24	Dudley Pond	10/5/2022 7:01 PM
25	Mud Pond	10/5/2022 4:18 PM
26	Deering Reservoir	10/5/2022 3:26 PM
27	Dudley Pond/Brook, Deering Reservoir	10/5/2022 3:25 PM
28	Deering Lake	10/5/2022 2:44 PM
29	Deering reservoir	10/5/2022 2:36 PM
30	Deering Lake	10/5/2022 2:20 PM

## Q12 What natural features do you most love about Deering?

Answered: 31 Skipped: 9

#	RESPONSES	DATE
1	Wooded & rocky ridges, the forest, open fields, water bodies--marshes, streams, rivers, ponds	1/16/2023 7:12 PM
2	Rolling fields and lush forests	1/16/2023 10:09 AM
3	Dirt roads, extensive forest cover, ponds for ksysking	1/12/2023 12:04 PM
4	All the woods	12/23/2022 8:48 AM
5	The views and watching the Wildlife	12/20/2022 4:55 PM
6	The Reservoir	12/20/2022 1:01 PM
7	Deering Lake, Hedgehog Mtn., Contoocook River, open fields with stone walls.	12/3/2022 12:40 PM
8	lots of protected areas for wildlife and natural growth	11/17/2022 8:27 AM
9	Abundance of conservation land, lake	10/28/2022 7:55 PM
10	Rural character	10/27/2022 8:03 PM
11	No stop lights	10/27/2022 7:15 PM
12	Dudley Brook	10/27/2022 10:49 AM
13	Varied terrain	10/27/2022 10:25 AM
14	Reservoir	10/27/2022 10:02 AM
15	Wildlife diversity, terrain	10/27/2022 9:48 AM
16	open spaces, rolling hills	10/21/2022 1:50 PM
17	The dense woods that are untouched.	10/10/2022 3:26 PM
18	Rolling Hills	10/10/2022 1:19 PM
19	Trees, hills, hiking trails	10/9/2022 7:30 AM
20	Our hills / topology	10/8/2022 8:53 PM
21	It's rural nature	10/8/2022 8:05 AM
22	The hills	10/5/2022 11:04 PM
23	Open spaces beautiful deering Reservoir	10/5/2022 11:01 PM
24	Large tracts of undeveloped land	10/5/2022 8:04 PM
25	Open space and waterways	10/5/2022 7:01 PM
26	The forests	10/5/2022 4:18 PM
27	The lake and hills.	10/5/2022 3:26 PM
28	Unbroken tracts of land; minimal development adjacent to ponds & wetlands; unique forest communities	10/5/2022 3:25 PM
29	Lakes	10/5/2022 2:44 PM
30	The night sky - no light pollution All the natural beauty...woods, water, fields, forest - abundance of nature	10/5/2022 2:36 PM
31	The abundance of available trails for hiking; the wildlife; most of all, the lake	10/5/2022 2:20 PM

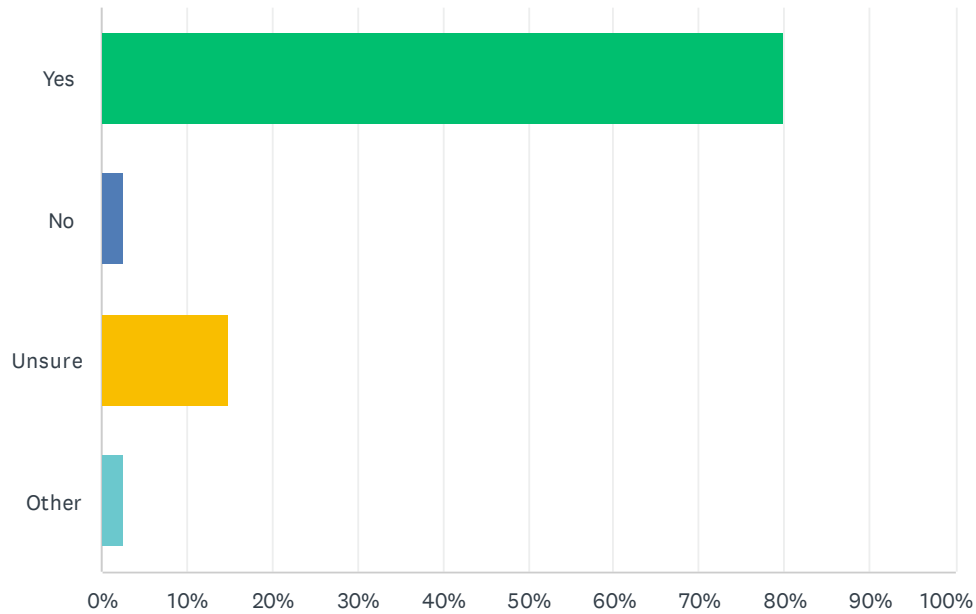
## Q13 Please identify one special place or site in Deering the Town should work to protect or preserve for future generations.

Answered: 28 Skipped: 12

#	RESPONSES	DATE
1	Our town beach, or maybe a new town beach owned by our town and not the state	1/16/2023 7:23 PM
2	Deering Reservoir	1/16/2023 7:12 PM
3	Deering view at 149 and old county	1/16/2023 10:09 AM
4	DEERING Lake	1/12/2023 12:04 PM
5	High five reservation	12/23/2022 8:48 AM
6	The Kiblin Property	12/20/2022 4:55 PM
7	High Five	12/20/2022 2:23 PM
8	The large open tracts of land on Reservoir Road	12/20/2022 1:01 PM
9	wetlands on west side of Pleasant Pond Rd.	12/3/2022 12:40 PM
10	I'm new to the area - not sure yet	11/17/2022 8:27 AM
11	Deering Reservoir	10/28/2022 7:55 PM
12	More conservation land	10/27/2022 8:03 PM
13	Tom Copadis home	10/27/2022 7:15 PM
14	East Deering Church	10/27/2022 10:49 AM
15	Hedgehog ridge	10/27/2022 10:25 AM
16	Reservoir	10/27/2022 10:02 AM
17	Deering wildlife sanctuary	10/27/2022 9:48 AM
18	All of our class six roads	10/10/2022 3:26 PM
19	All forests and open undeveloped land.	10/10/2022 1:19 PM
20	Deering Reservoir	10/8/2022 8:53 PM
21	The lake	10/8/2022 8:05 AM
22	Deering Reservoir is the most importante asset	10/5/2022 11:01 PM
23	Coontocook River Flood Plain,E. Deering Church	10/5/2022 8:04 PM
24	Dudley pond area	10/5/2022 7:01 PM
25	ALL of the natural areas!	10/5/2022 3:26 PM
26	Ventor & McComich tracts	10/5/2022 3:25 PM
27	149 overlook	10/5/2022 2:44 PM
28	Deering Lake	10/5/2022 2:20 PM

Q14 A primary intent of this exercise is to help prioritize areas of town for land and natural resource conservation. Are you in support of the Conservation Commission seeking to conserve additional land that further protects the town's most valued natural resources?

Answered: 40 Skipped: 0



ANSWER CHOICES	RESPONSES	
Yes	80.00%	32
No	2.50%	1
Unsure	15.00%	6
Other	2.50%	1
<b>TOTAL</b>		<b>40</b>

#	OTHER	DATE
1	What is the Tax ramifications?	10/5/2022 2:44 PM

## Q15 Please share any other thoughts related to the conservation of open space and natural resources.




Answered: 13 Skipped: 27

#	RESPONSES	DATE
1	DEERING, being little developed, presents a Refugio more for natural resources and the protection of Nature in general ffrom expanding populations SE of DEERING, including Boston and Nashua	1/12/2023 12:04 PM
2	Thank you for everything you do	12/20/2022 1:01 PM
3	Keep up the good work	10/27/2022 8:03 PM
4	respond to inquiries on the water quality data of the Deering Reservoir.	10/27/2022 7:15 PM
5	Allowing fields to revert to forest diminishes biodiversity and should be discouraged.	10/27/2022 10:49 AM
6	I am all for conservation, but I don't want to lock out potential economic growth in our town. If new businesses want to open here, I don't want to make it impossible to do.	10/27/2022 9:48 AM
7	Conservation is most important . The open spaces must be monitored faithfully	10/5/2022 11:01 PM
8	The town should consider creating a zone for businesses and thus permit some growth of a tax base and a way to further protect our residents and our natural resources	10/5/2022 9:22 PM
9	The conservation fund was set up to assist residents to protect their land from development .It is funded via the land use change tax.If it is not going to be used for that purpose it should be explained to the residents to decide if they want to continue to provide 100% of the LUCT which they increased at two town meetings based on that premise.	10/5/2022 8:04 PM
10	The ranking questions are very unfair. It's hard to put one above another. All forms of agriculture are important, all scenic areas should be preserved. I realize you cannot do that, but they are all important.	10/5/2022 3:26 PM
11	I believe the people of Deering have interest in all of these topics and the hear to back it up, however DCC would benefit the cause by creating a streamlined way to convey NRI-based information/news besides the town website or Facebook. More people may be inclined to have their land become wholly or partially conservation-based if they knew the process and benefits - same goes for current use.	10/5/2022 3:25 PM
12	Be careful not approve so much free land as to raise taxes to high to afford to live here!	10/5/2022 2:44 PM
13	Q#2 can't answer, I believe there are different value systems relative to drinking water and scenic views..	10/5/2022 2:36 PM





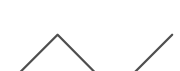


# TOWN OF DEERING, NEW HAMPSHIRE


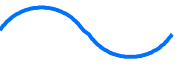

## Agricultural Soils & Sites

-  Town Boundary
-  Active Agricultural Sites
-  Open Field, Hay, & Stables






### Roads

-  Interstates
-  Class I and II State Highways
-  Class V Town Maintained Roads
-  Class VI Unmaintained Roads
-  Other Roads/Private


### Water Resources

-  Lakes and Ponds
-  Rivers and Streams
-  Intermittent Streams

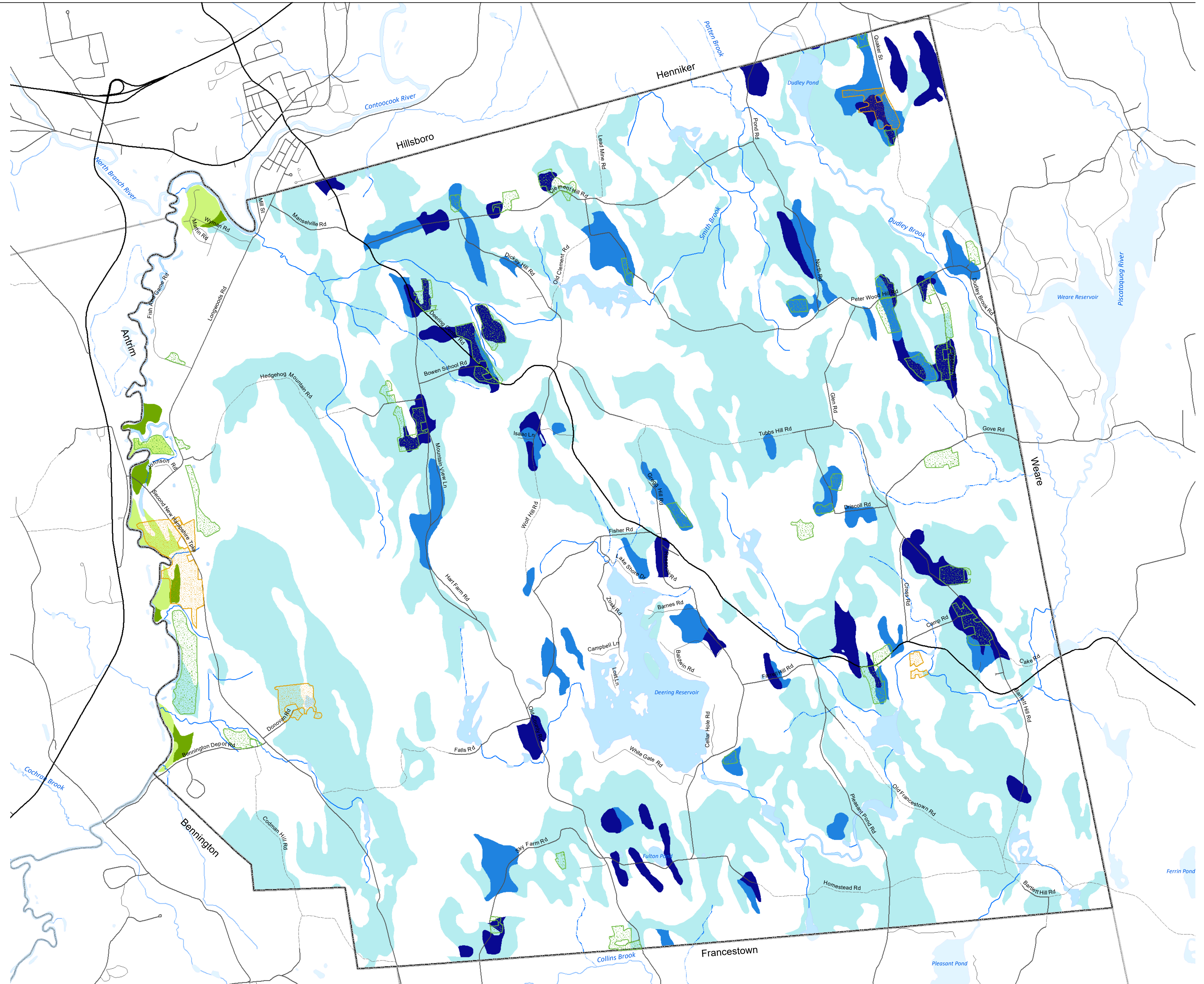
### Agricultural Soils

-  All areas are prime farmland
-  Farmland of statewide importance
-  Farmland of local importance
-  Prime farmland if drained
-  Prime farmland if protected from flooding

This map was produced by the Central NH Regional Planning Commission for the Town of Deering Natural Resource Inventory, December 2022. It is intended for planning purposes only. Data Sources: NH GRANIT, NH Dept. of Environmental Services, NH Dept. of Transportation, CNHRPC, Town of Deering, Conservation Commission Input. Corrections should be provided to the Town of Deering and to CNHRPC.



Central New Hampshire  
Regional Planning  
Commission  
28 Commercial Street, Suite 3  
Concord, NH 03301  
603.226.6020  
www.cnhrpc.org










# TOWN OF DEERING, NEW HAMPSHIRE




## Agricultural Soils

 Town Boundary






### Roads

-  Interstates
-  Class I and II State Highways
-  Class V Town Maintained Roads
-  Class VI Unmaintained Roads
-  Other Roads/Private


### Water Resources

-  Lakes and Ponds
-  Rivers and Streams
-  Intermittent Streams

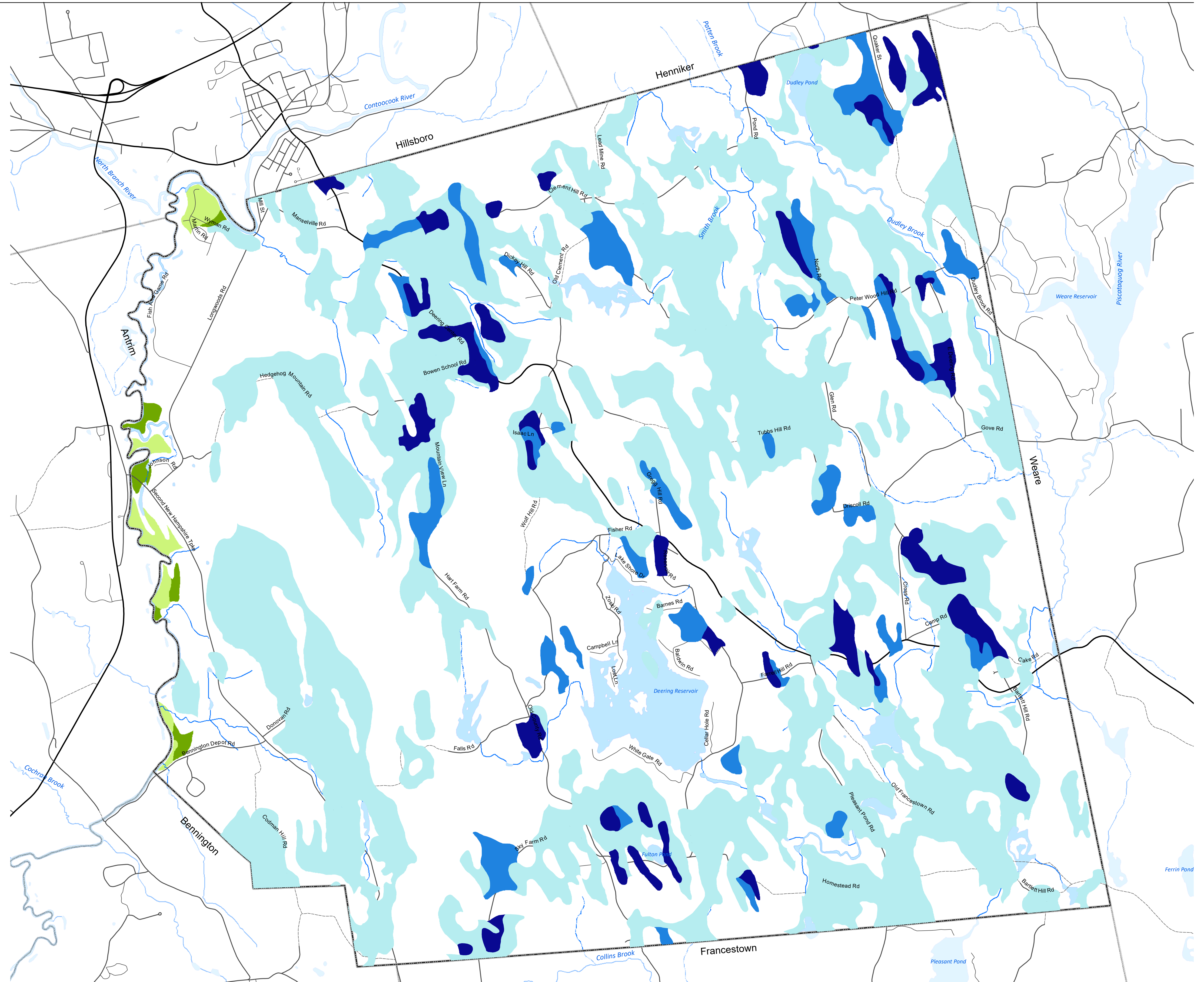
### Agricultural Soils

-  All areas are prime farmland
-  Farmland of statewide importance
-  Farmland of local importance
-  Prime farmland if drained
-  Prime farmland if protected from flooding

This map was produced by the Central NH Regional Planning Commission for the Town of Deering Natural Resource Inventory, November 2022. It is intended for planning purposes only. Data Sources: NH GRANIT, NH Dept. of Environmental Services, NH Dept. of Transportation, CNHRPC, Town of Deering, Conservation Commission Input. Corrections should be provided to the Town of Deering and to CNHRPC.



Central New Hampshire  
Regional Planning  
Commission  
28 Commercial Street, Suite 3  
Concord, NH 03301  
603.226.6020  
www.cnhrpc.org



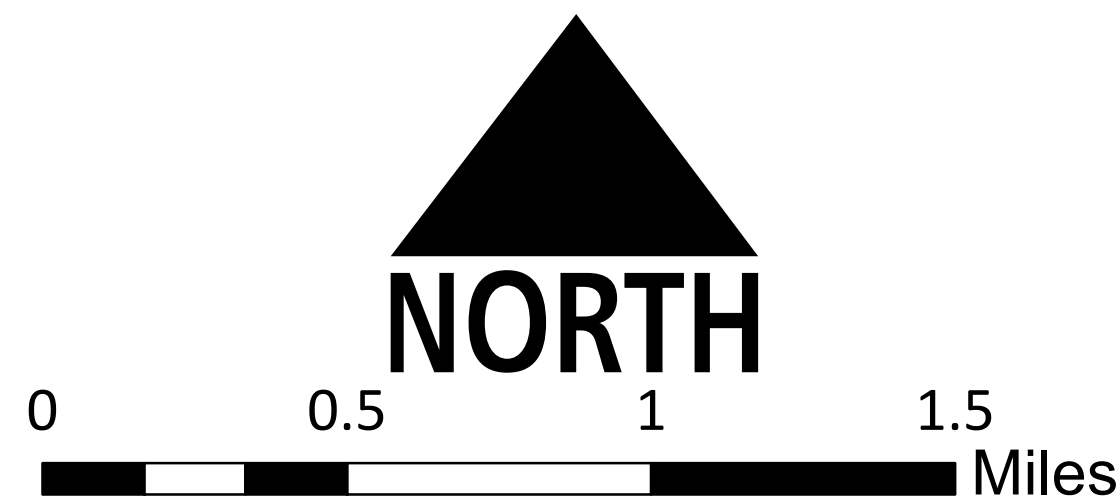


# TOWN OF DEERING, NEW HAMPSHIRE

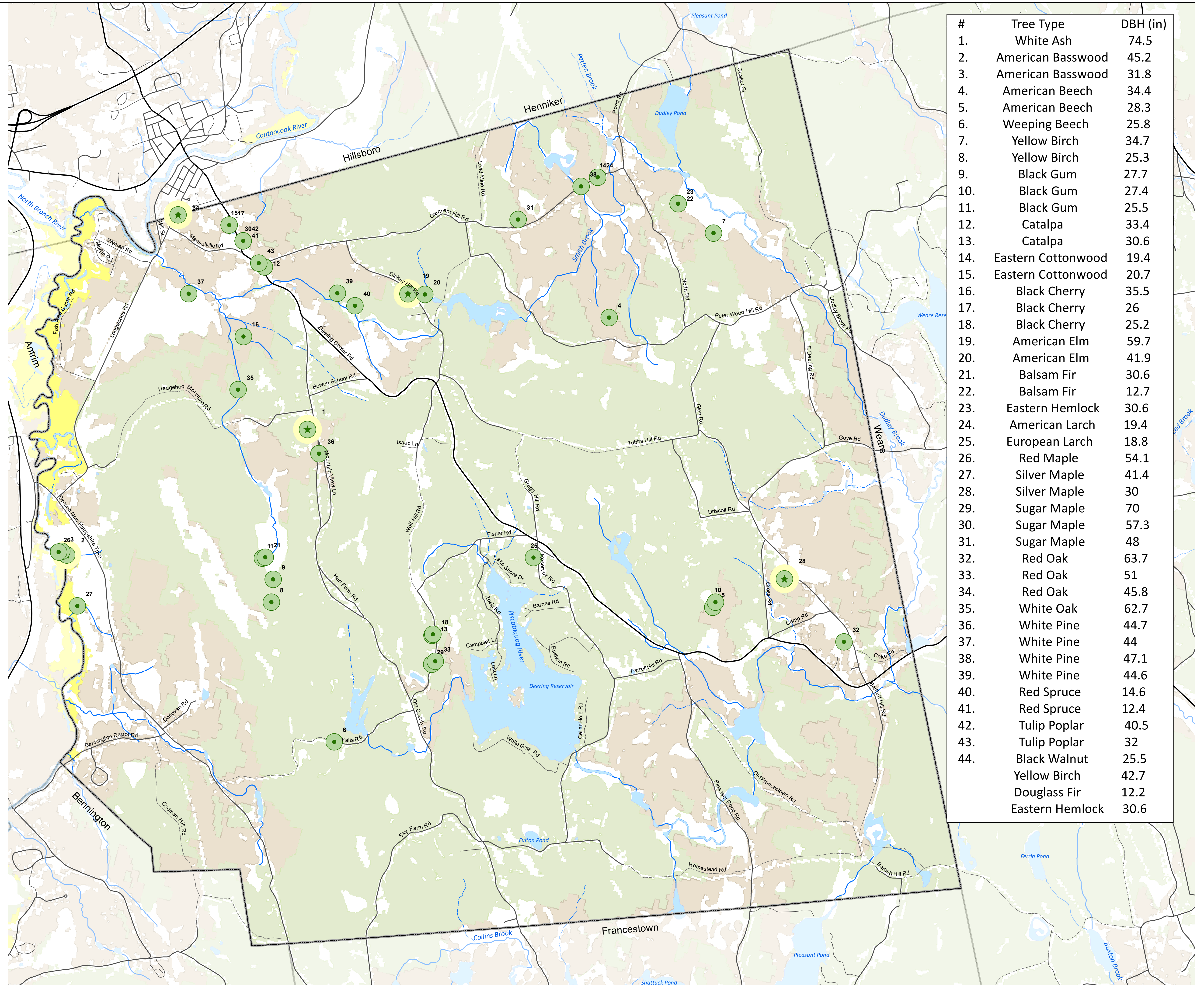
## Big Trees

-  Big Trees
  -  State or County Champion Trees
  -  Town Boundary
- Forest Type**
-  Appalachian oak-pine
  -  Floodplain forest
  -  Hemlock-hardwood-pine
  -  Low-elevation spruce-fir
  -  Northern hardwood-conifer
- Roads**
-  Interstates
  -  Class I and II State Highways
  -  Class V Town Maintained Roads
  -  Class VI Unmaintained Roads
  -  Other Roads/Private
- Water Resources**
-  Lakes and Ponds
  -  Rivers and Streams
  -  Intermittent Streams

This map was produced by the Central NH Regional Planning Commission for the Town of Deering Natural Resource Inventory, November 2022. It is intended for planning purposes only. Data Sources: NH GRANIT, NH Dept. of Environmental Services, NH Dept. of Transportation, CNHRPC, Town of Deering, Conservation Commission Input. Corrections should be provided to the Town of Deering and to CNHRPC.



Central New Hampshire  
Regional Planning  
Commission  
28 Commercial Street, Suite 3  
Concord, NH 03301  
603.226.6020  
www.cnhrpc.org












#	Tree Type	DBH (in)
1.	White Ash	74.5
2.	American Basswood	45.2
3.	American Basswood	31.8
4.	American Beech	34.4
5.	American Beech	28.3
6.	Weeping Beech	25.8
7.	Yellow Birch	34.7
8.	Yellow Birch	25.3
9.	Black Gum	27.7
10.	Black Gum	27.4
11.	Black Gum	25.5
12.	Catalpa	33.4
13.	Catalpa	30.6
14.	Eastern Cottonwood	19.4
15.	Eastern Cottonwood	20.7
16.	Black Cherry	35.5
17.	Black Cherry	26
18.	Black Cherry	25.2
19.	American Elm	59.7
20.	American Elm	41.9
21.	Balsam Fir	30.6
22.	Balsam Fir	12.7
23.	Eastern Hemlock	30.6
24.	American Larch	19.4
25.	European Larch	18.8
26.	Red Maple	54.1
27.	Silver Maple	41.4
28.	Silver Maple	30
29.	Sugar Maple	70
30.	Sugar Maple	57.3
31.	Sugar Maple	48
32.	Red Oak	63.7
33.	Red Oak	51
34.	Red Oak	45.8
35.	White Oak	62.7
36.	White Pine	44.7
37.	White Pine	44
38.	White Pine	47.1
39.	White Pine	44.6
40.	Red Spruce	14.6
41.	Red Spruce	12.4
42.	Tulip Poplar	40.5
43.	Tulip Poplar	32
44.	Black Walnut	25.5
	Yellow Birch	42.7
	Douglas Fir	12.2
	Eastern Hemlock	30.6




# TOWN OF DEERING, NEW HAMPSHIRE

## Conservation Lands

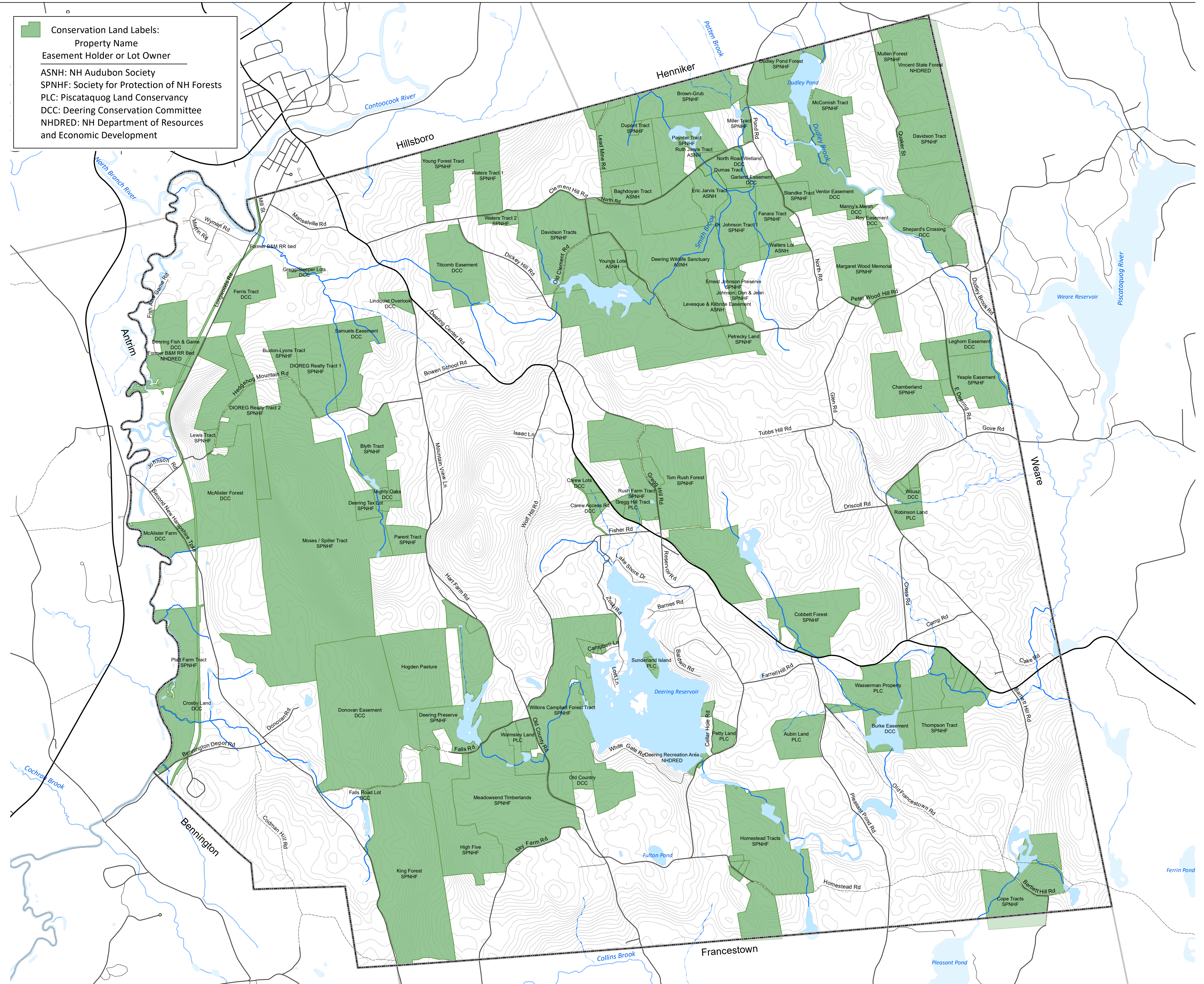
■ Conservation Land Labels:  
 Property Name  
 Easement Holder or Lot Owner  
 ASNH: NH Audubon Society  
 SPNHF: Society for Protection of NH Forests  
 PLC: Piscataquog Land Conservancy  
 DCC: Deering Conservation Committee  
 NHDRED: NH Department of Resources and Economic Development

-  Town Boundary
-  Conservation Lands
-  20' Contours
- Roads**
-  Interstates
-  Class I and II State Highways
-  Class V Town Maintained Roads
-  Class VI Unmaintained Roads
-  Other Roads/Private
- Water Resources**
-  Lakes and Ponds
-  Rivers and Streams
-  Intermittent Streams

This map was produced by the Central NH Regional Planning Commission for the Town of Deering Natural Resource Inventory, November 2022. It is intended for planning purposes only. Data Sources: NH GRANIT, NH Dept. of Environmental Services, NH Dept. of Transportation, CNHRPC, Town of Deering, Conservation Commission Input. Corrections should be provided to the Town of Deering and to CNHRPC.








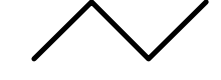


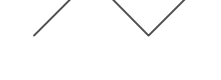



Central New Hampshire  
 Regional Planning  
 Commission  
 28 Commercial Street, Suite 3  
 Concord, NH 03301  
 603.226.6020  
 www.cnhrpc.org






# TOWN OF DEERING, NEW HAMPSHIRE

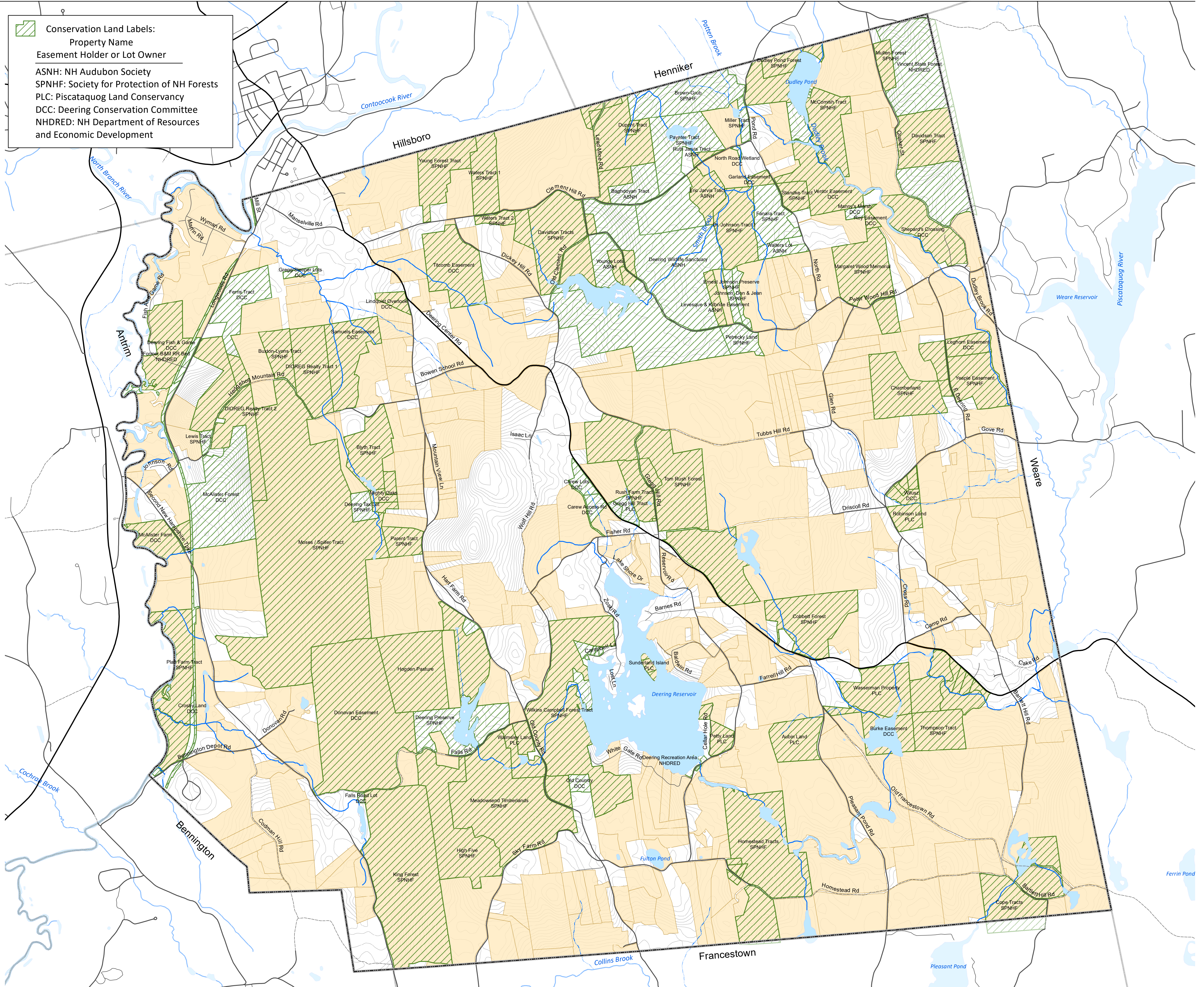
## Conservation Lands & Current Use

-  Town Boundary
-  Conservation Lands
-  Current Use
-  20' Contours
- Roads**
-  Interstates
-  Class I and II State Highways
-  Class V Town Maintained Roads
-  Class VI Unmaintained Roads
-  Other Roads/Private
- Water Resources**
-  Lakes and Ponds
-  Rivers and Streams
-  Intermittent Streams

This map was produced by the Central NH Regional Planning Commission for the Town of Deering Natural Resource Inventory, December 2022. It is intended for planning purposes only. Data Sources: NH GRANIT, NH Dept. of Environmental Services, NH Dept. of Transportation, CNHRPC, Town of Deering, Conservation Commission Input. Corrections should be provided to the Town of Deering and to CNHRPC.



Central New Hampshire  
Regional Planning  
Commission  
28 Commercial Street, Suite 3  
Concord, NH 03301  
603.226.6020  
www.cnhrpc.org






# TOWN OF DEERING, NEW HAMPSHIRE

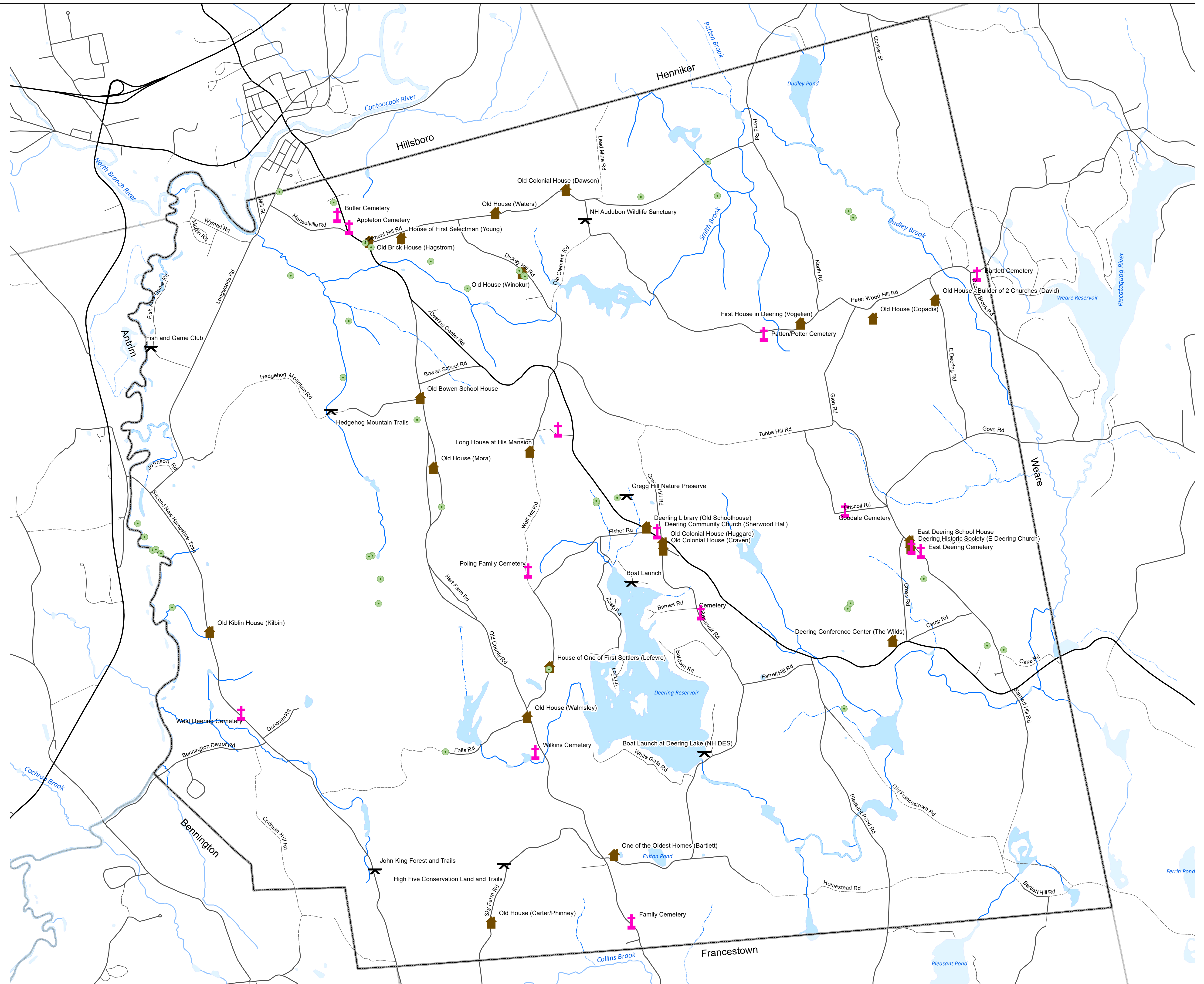
## Cultural Sites

-  Big Trees
  -  Cemeteries and Churches
  -  Historic Sites and Buildings
  -  Recreational and Gathering Sites
  -  Town Boundary
- Roads**
-  Interstates
  -  Class I and II State Highways
  -  Class V Town Maintained Roads
  -  Class VI Unmaintained Roads
  -  Other Roads/Private
- Water Resources**
-  Lakes and Ponds
  -  Rivers and Streams
  -  Intermittent Streams

This map was produced by the Central NH Regional Planning Commission for the Town of Deering Natural Resource Inventory, November 2022. It is intended for planning purposes only. Data Sources: NH GRANIT, NH Dept. of Environmental Services, NH Dept. of Transportation, CNHRPC, Town of Deering, Conservation Commission Input. Corrections should be provided to the Town of Deering and to CNHRPC.



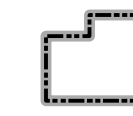
Central New Hampshire  
Regional Planning  
Commission  
28 Commercial Street, Suite 3  
Concord, NH 03301  
603.226.6020  
www.cnhrpc.org





# TOWN OF DEERING, NEW HAMPSHIRE

## Development Constraints

 Town Boundary

 Conservation Lands

### Roads

 Interstates

 Class I and II State Highways

 Class V Town Maintained Roads

 Class VI Unmaintained Roads

 Other Roads/Private

### Water Resources

 Lakes and Ponds

 Rivers and Streams

 Intermittent Streams

 Wetlands

### Floodplains

 1% Annual Flood Risk

 .05% Annual Flood Risk


### Soil Types

 Poorly drained

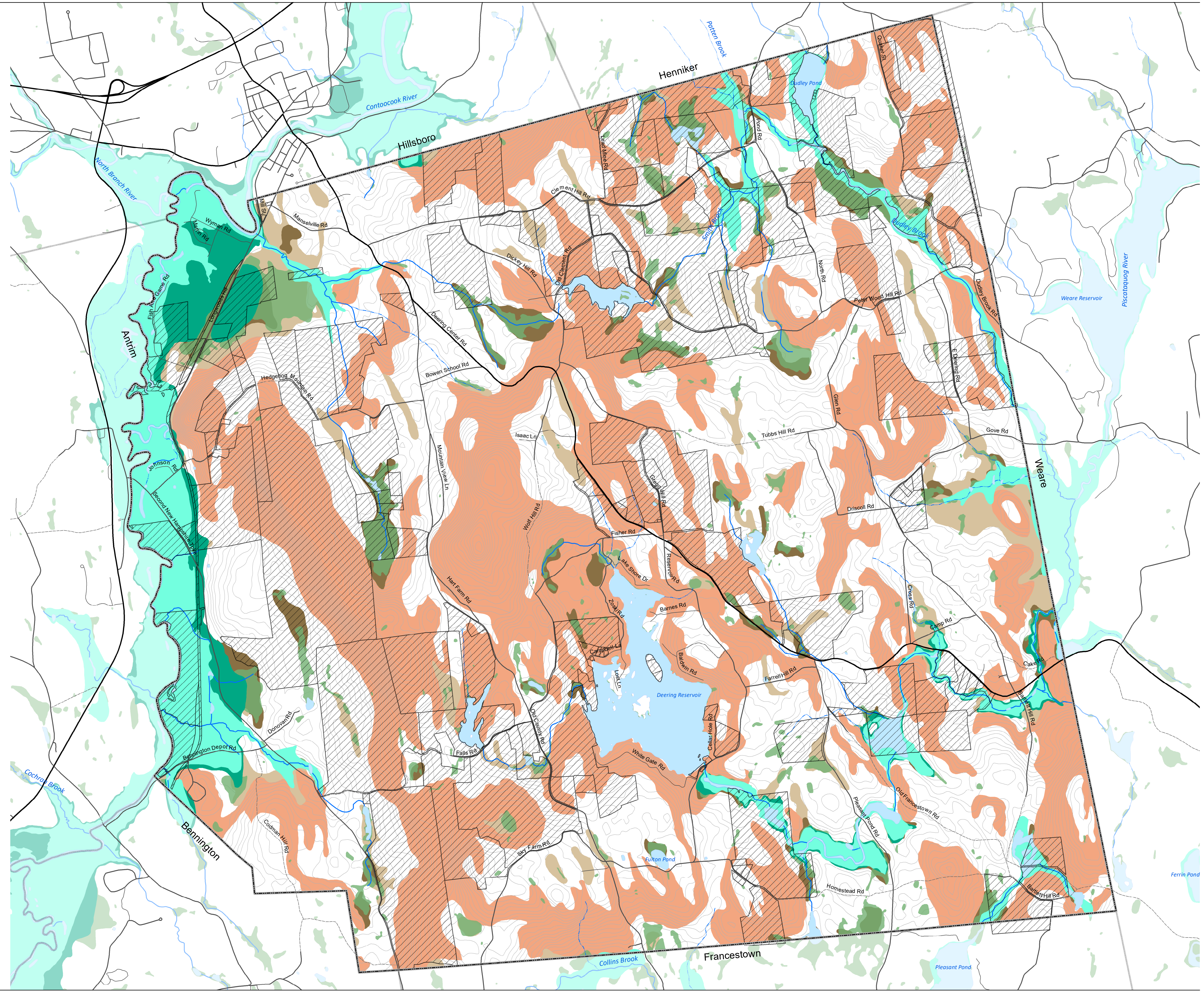
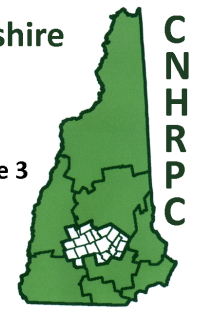
 Very poorly drained

 Steep Slopes

This map was produced by the Central NH Regional Planning Commission for the Town of Deering Natural Resource Inventory, December 2022. It is intended for planning purposes only. Data Sources: NH GRANIT, NH Dept. of Environmental Services, NH Dept. of Transportation, CNHRPC, Town of Deering, Conservation Commission Input. Corrections should be provided to the Town of Deering and to CNHRPC.






Central New Hampshire  
Regional Planning  
Commission  
28 Commercial Street, Suite 3  
Concord, NH 03301  
603.226.6020  
www.cnhrpc.org





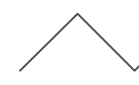



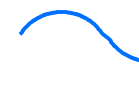
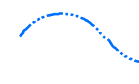


# TOWN OF DEERING, NEW HAMPSHIRE


## *Buildable Land*

-  Town Boundary
-  Development Constraints
-  Buildable Land

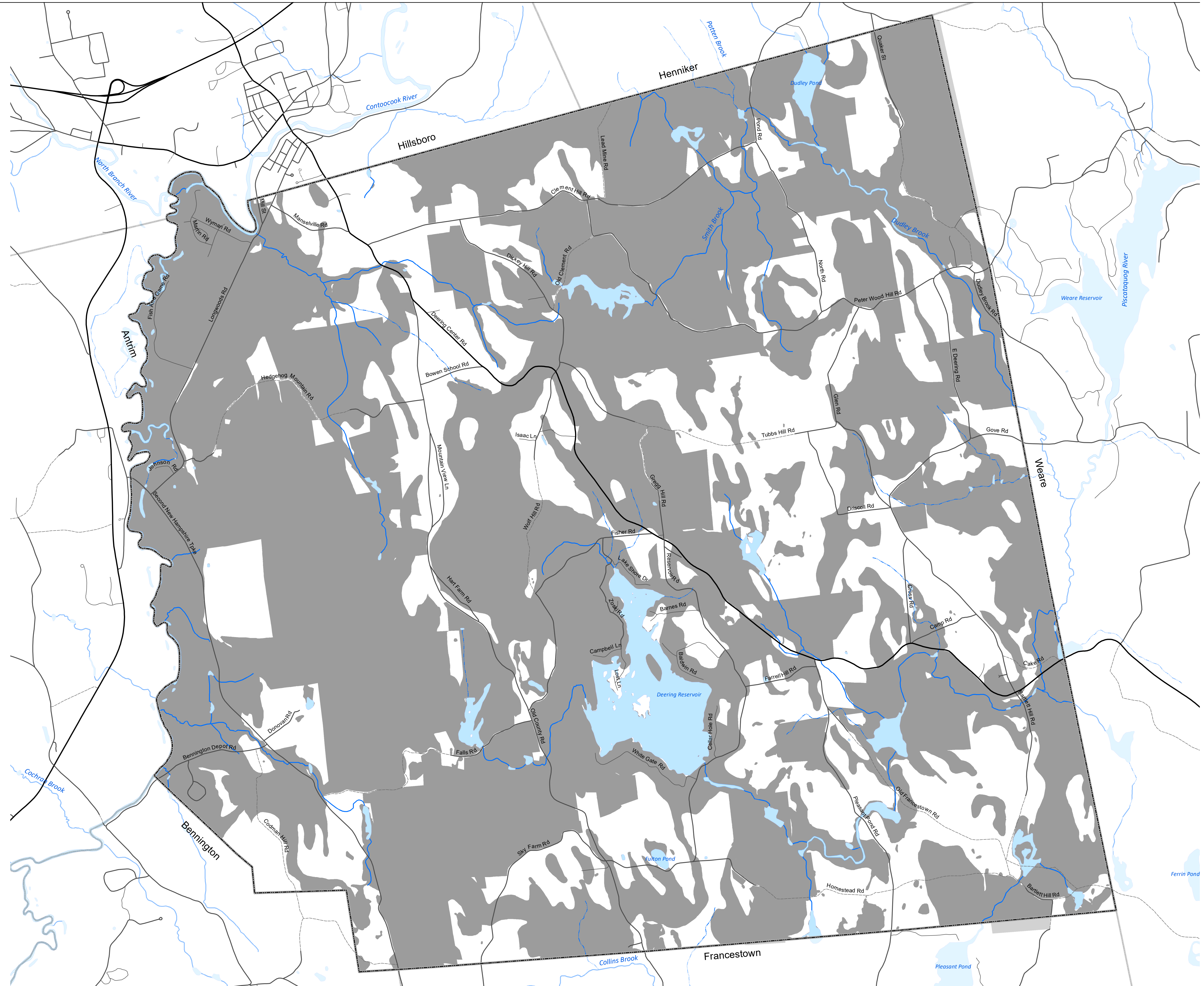
- Roads**
-  Interstates
  -  Class I and II State Highways
  -  Class V Town Maintained Roads
  -  Class VI Unmaintained Roads
  -  Other Roads/Private

- Water Resources**
-  Lakes and Ponds
  -  Rivers and Streams
  -  Intermittent Streams

This map was produced by the Central NH Regional Planning Commission for the Town of Deering Natural Resource Inventory, December 2022. It is intended for planning purposes only. Data Sources: NH GRANIT, NH Dept. of Environmental Services, NH Dept. of Transportation, CNHRPC, Town of Deering, Conservation Commission Input. Corrections should be provided to the Town of Deering and to CNHRPC.



Central New Hampshire  
Regional Planning  
Commission  
28 Commercial Street, Suite 3  
Concord, NH 03301  
603.226.6020  
www.cnhrpc.org









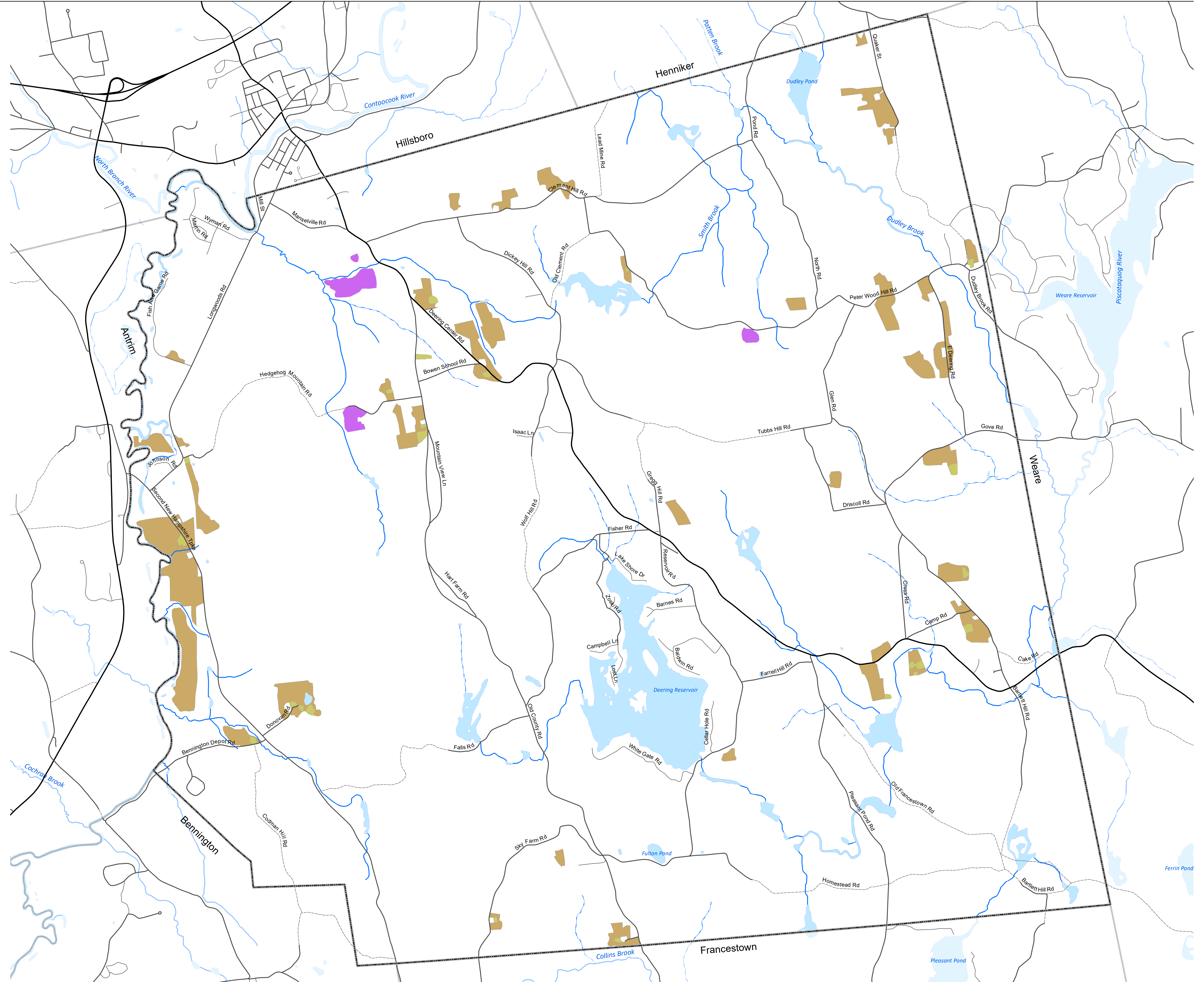





# TOWN OF DEERING, NEW HAMPSHIRE

## Gravel Pits & Agricultural Sites

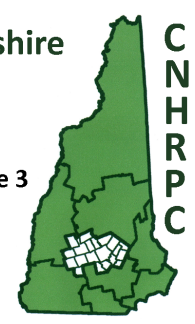
-  Town Boundary
  -  Industrial/Gravel Pits
  -  Active Agricultural Sites
  -  Developed Agricultural Buildings
- Roads**
-  Interstates
  -  Class I and II State Highways
  -  Class V Town Maintained Roads
  -  Class VI Unmaintained Roads
  -  Other Roads/Private
- Water Resources**
-  Lakes and Ponds
  -  Rivers and Streams
  -  Intermittent Streams



This map was produced by the Central NH Regional Planning Commission for the Town of Deering Natural Resource Inventory, November 2022. It is intended for planning purposes only. Data Sources: NH GRANIT, NH Dept. of Environmental Services, NH Dept. of Transportation, CNHRPC, Town of Deering, Conservation Commission Input. Corrections should be provided to the Town of Deering and to CNHRPC.



Central New Hampshire  
Regional Planning  
Commission  
28 Commercial Street, Suite 3  
Concord, NH 03301  
603.226.6020  
www.cnhrpc.org










# TOWN OF DEERING, NEW HAMPSHIRE




## Hydric Soils

 Town Boundary



### Roads

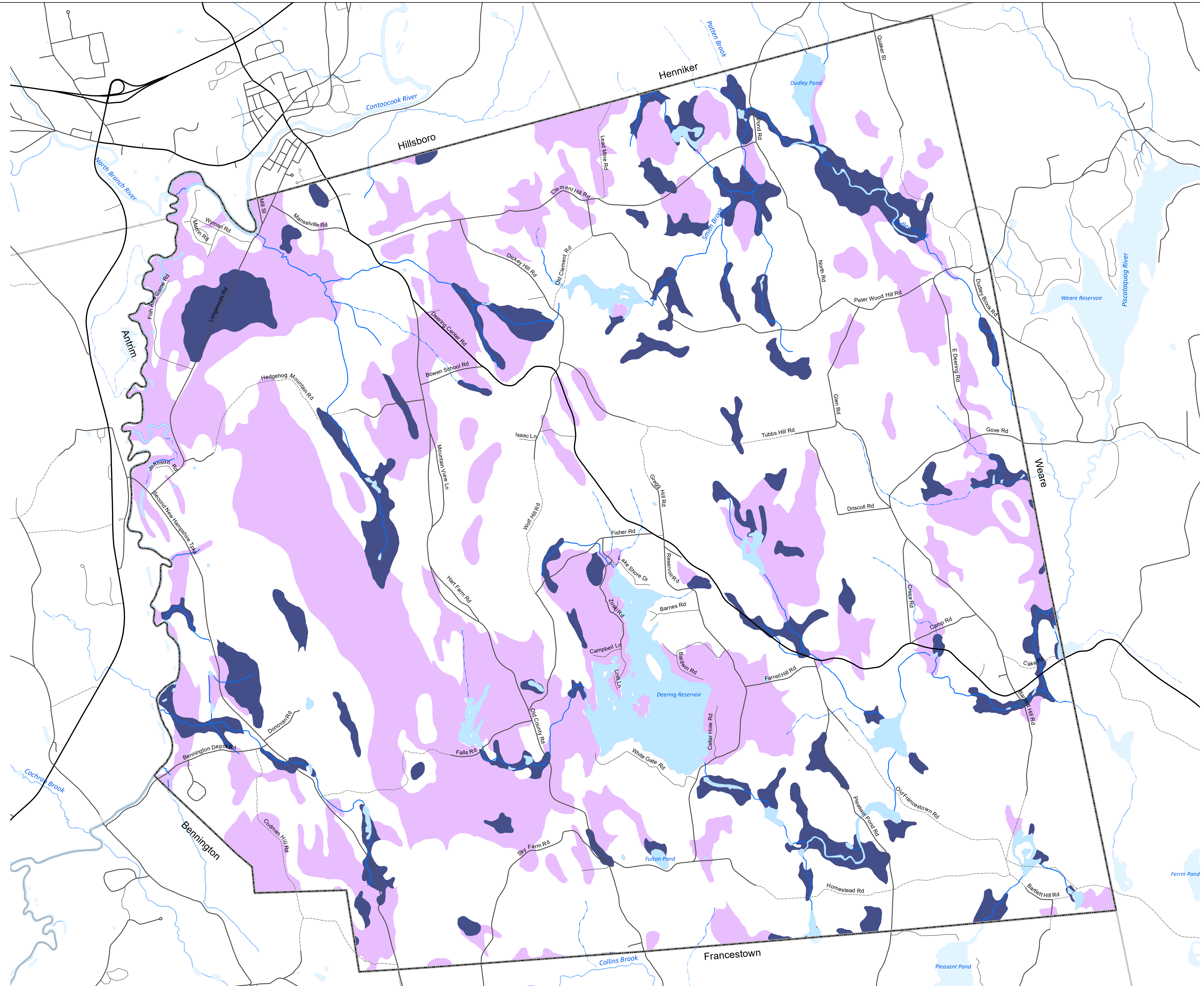
-  Interstates
-  Class I and II State Highways
-  Class V Town Maintained Roads
-  Class VI Unmaintained Roads
-  Other Roads/Private

### Water Resources


-  Lakes and Ponds
-  Rivers and Streams
-  Intermittent Streams

### Hydric Soils

-  Partially Hydric
-  All Hydric



This map was produced by the Central NH Regional Planning Commission for the Town of Deering Natural Resource Inventory, November 2022. It is intended for planning purposes only. Data Sources: NH GRANIT, NH Dept. of Environmental Services, NH Dept. of Transportation, CNHRPC, Town of Deering, Conservation Commission Input. Corrections should be provided to the Town of Deering and to CNHRPC.



Central New Hampshire  
Regional Planning  
Commission  
28 Commercial Street, Suite 3  
Concord, NH 03301  
603.226.6020  
www.cnhrpc.org






# TOWN OF DEERING, NEW HAMPSHIRE

## Land Use

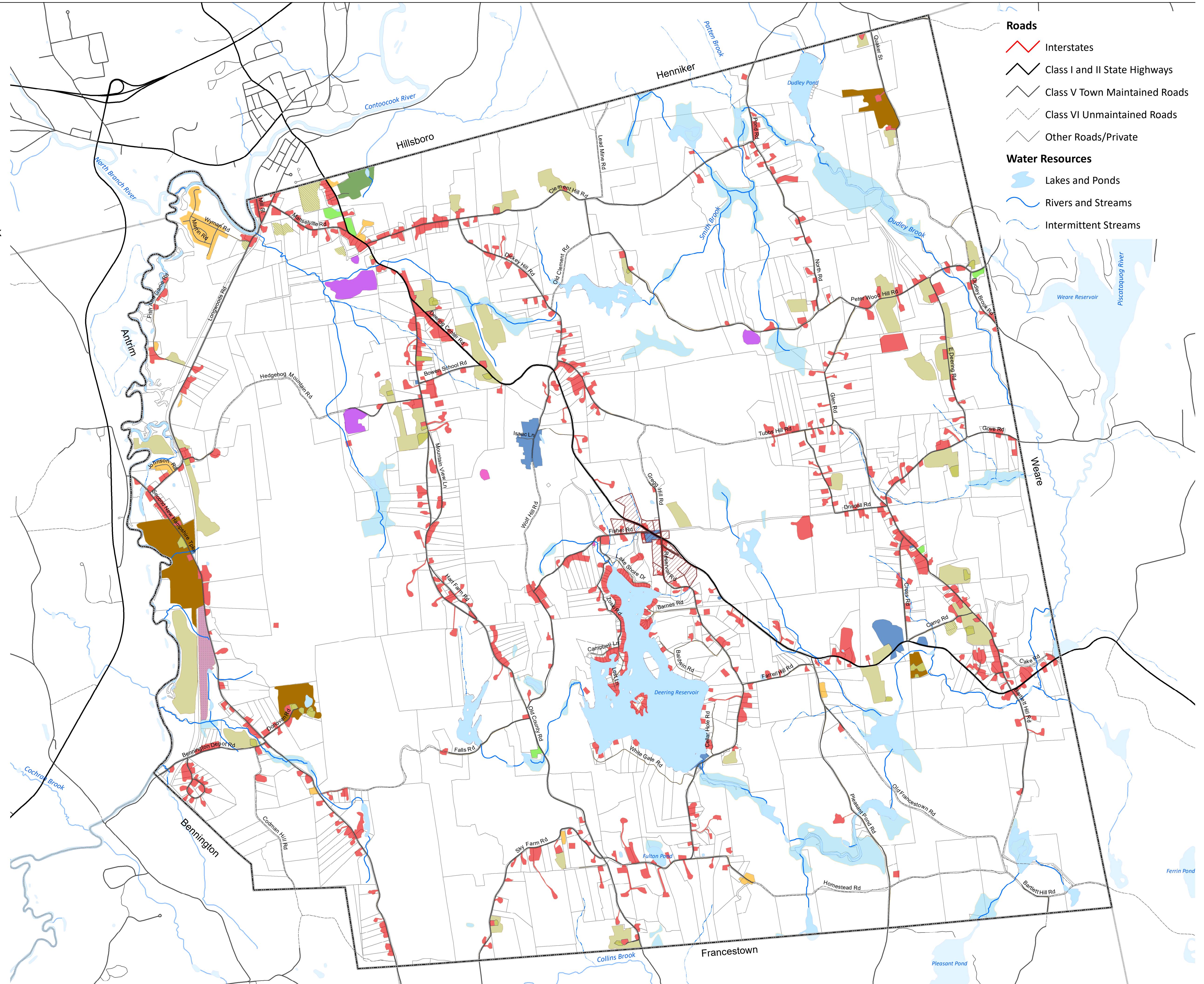
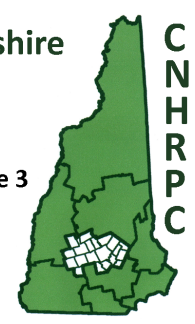
### Land Use

-  Background
-  Commercial/Mix
-  Single Family/Duplex
-  Other Residential/Multi-Family/Mobile Home Park
-  Institutional (Schools, Churches, etc.)
-  Industrial/Gravel Pits
-  Road Surface
-  Other Transportation (Rest Stops, Medians, etc.)
-  Communication/Utilities
-  Cemeteries
-  Outdoor Recreation/Developed Parks
-  Developed Agricultural Buildings
-  Water
-  Active Agricultural Sites
-  Open Field/Hay
-  Airport
-  Property Boundaries
-  Historic District Overlay
-  Town Boundary

This map was produced by the Central NH Regional Planning Commission for the Town of Deering Natural Resource Inventory, December 2022. It is intended for planning purposes only. Data Sources: NH GRANIT, NH Dept. of Environmental Services, NH Dept. of Transportation, CNHRPC, Town of Deering, Conservation Commission Input. Corrections should be provided to the Town of Deering and to CNHRPC.



Central New Hampshire  
Regional Planning  
Commission  
28 Commercial Street, Suite 3  
Concord, NH 03301  
603.226.6020  
www.cnhrpc.org

















- ### Roads
-  Interstates
  -  Class I and II State Highways
  -  Class V Town Maintained Roads
  -  Class VI Unmaintained Roads
  -  Other Roads/Private
- ### Water Resources
-  Lakes and Ponds
  -  Rivers and Streams
  -  Intermittent Streams




# TOWN OF DEERING, NEW HAMPSHIRE

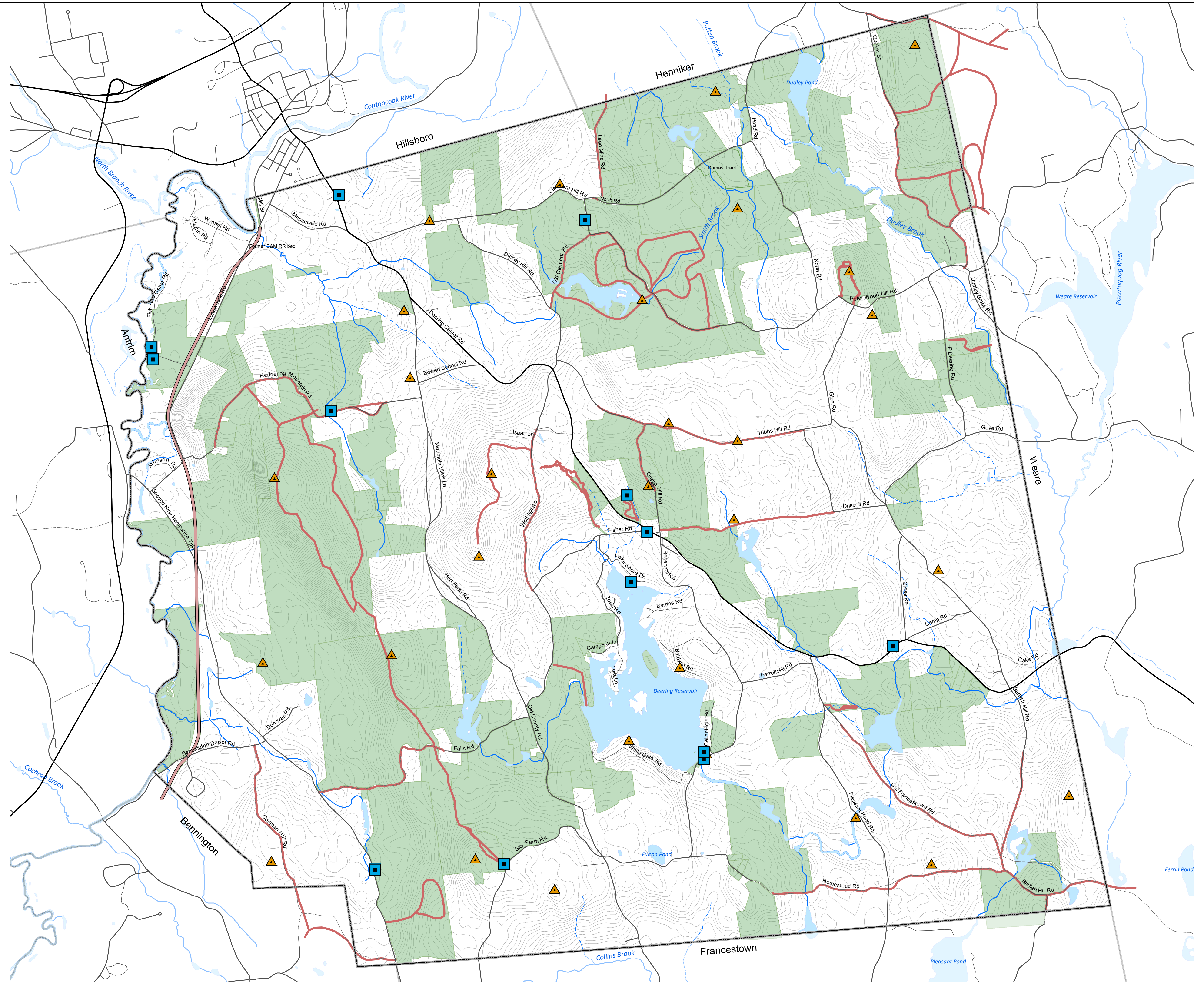
## Sites, Views, & Trails

-  Scenic Vistas
-  Recreation Sites
-  Town Boundary
-  Conservation Lands
- Trails**
-  Trails
-  Hillsborough Recreational Rail Trail
- Roads**
-  Interstates
-  Class I and II State Highways
-  Class V Town Maintained Roads
-  Class VI Unmaintained Roads
-  Other Roads/Private
- Water Resources**
-  Lakes and Ponds
-  Rivers and Streams
-  Intermittent Streams

This map was produced by the Central NH Regional Planning Commission for the Town of Deering Natural Resource Inventory, November 2022. It is intended for planning purposes only. Data Sources: NH GRANIT, NH Dept. of Environmental Services, NH Dept. of Transportation, CNHRPC, Town of Deering, Conservation Commission Input. Corrections should be provided to the Town of Deering and to CNHRPC.



Central New Hampshire  
Regional Planning  
Commission  
28 Commercial Street, Suite 3  
Concord, NH 03301  
603.226.6020  
www.cnhrpc.org




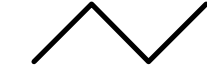





# TOWN OF DEERING, NEW HAMPSHIRE




## Topography

20' Contours


### Roads

-  Interstates
-  Class I and II State Highways
-  Class V Town Maintained Roads
-  Class VI Unmaintained Roads
-  Other Roads/Private

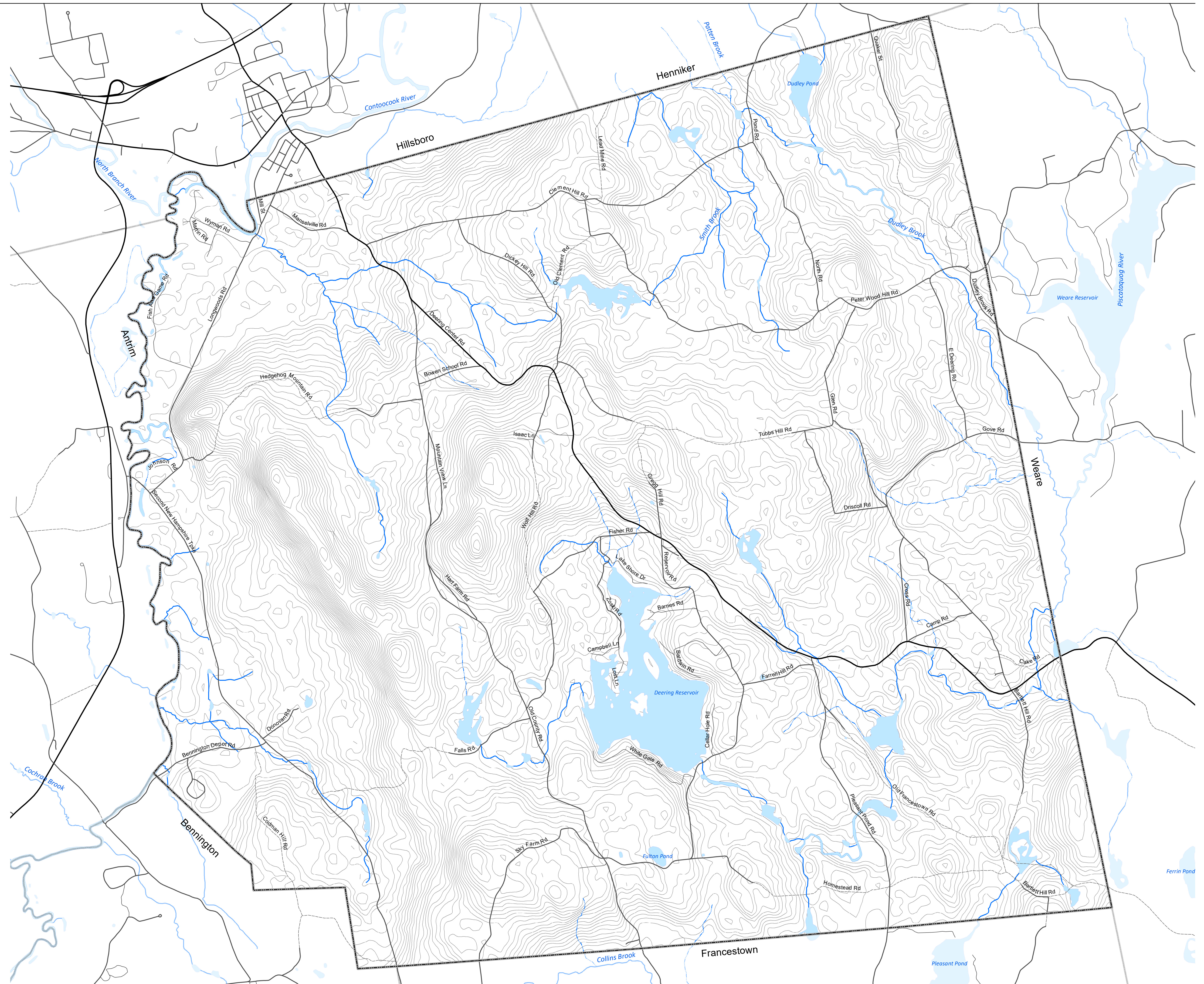
### Water Resources

-  Lakes and Ponds
-  Rivers and Streams
-  Intermittent Streams

This map was produced by the Central NH Regional Planning Commission for the Town of Deering Natural Resource Inventory, December 2022. It is intended for planning purposes only. Data Sources: NH GRANIT, NH Dept. of Environmental Services, NH Dept. of Transportation, CNHRPC, Town of Deering, Conservation Commission Input. Corrections should be provided to the Town of Deering and to CNHRPC.



Central New Hampshire  
Regional Planning  
Commission  
28 Commercial Street, Suite 3  
Concord, NH 03301  
603.226.6020  
www.cnhrpc.org







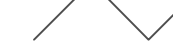


# TOWN OF DEERING, NEW HAMPSHIRE




## Unfragmented Lands

 Town Boundary





### Roads

-  Interstates
-  Class I and II State Highways
-  Class V Town Maintained Roads
-  Class VI Unmaintained Roads
-  Other Roads/Private

### Water Resources


-  Lakes and Ponds
-  Rivers and Streams
-  Intermittent Streams

### Unfragmented Lands

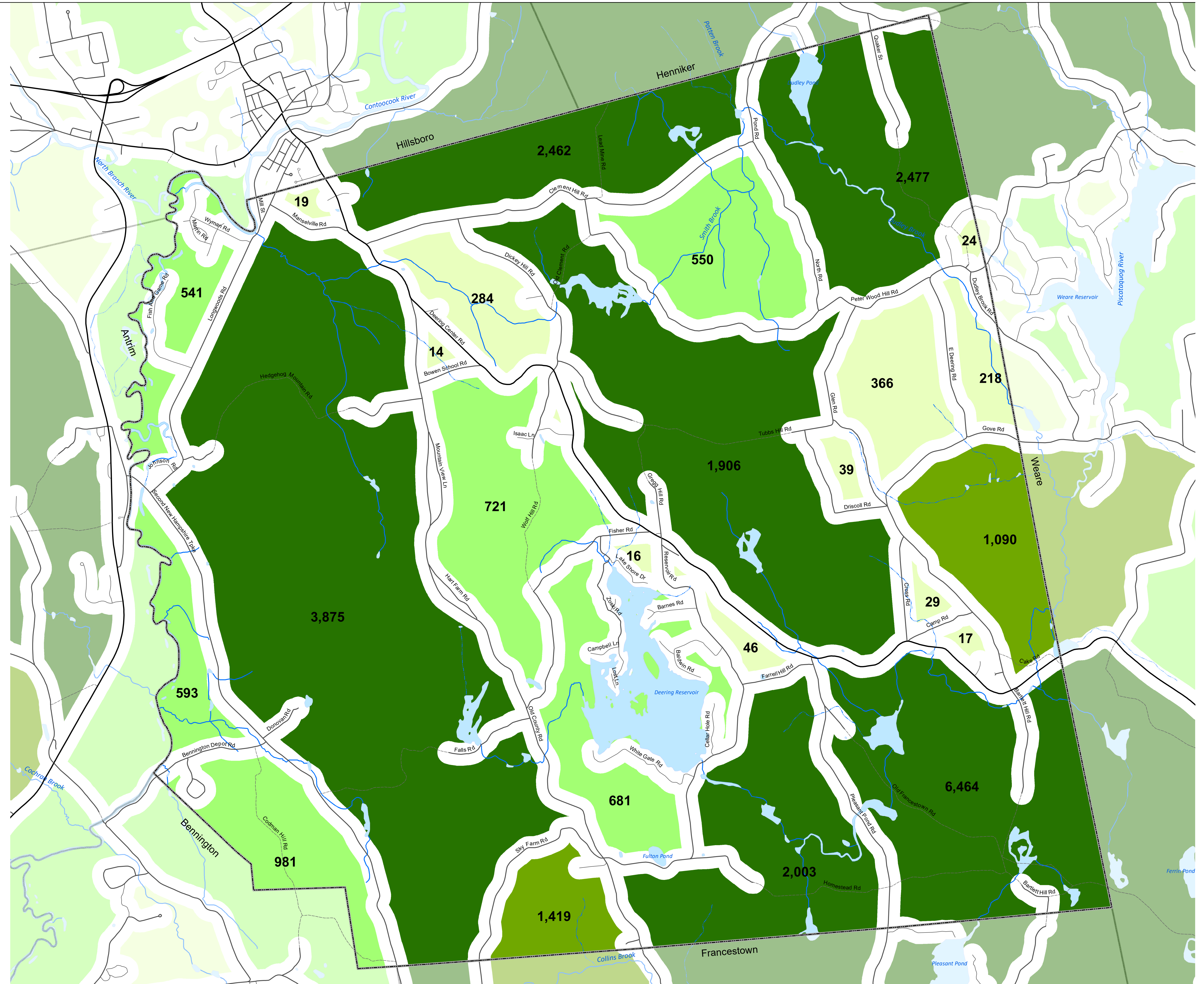
-  0 - 500 Acres
-  500 - 1,000 Acres
-  1,000 - 1,500 Acres
-  1,500 + Acres

*\*Acreage not broken by town boundary*

This map was produced by the Central NH Regional Planning Commission for the Town of Deering Natural Resource Inventory, November 2022. It is intended for planning purposes only. Data Sources: NH GRANIT, NH Dept. of Environmental Services, NH Dept. of Transportation, CNHRPC, Town of Deering, Conservation Commission Input. Corrections should be provided to the Town of Deering and to CNHRPC.



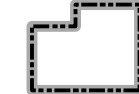

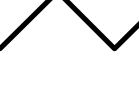

















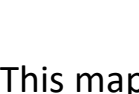
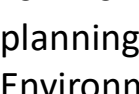


Central New Hampshire  
Regional Planning  
Commission  
28 Commercial Street, Suite 3  
Concord, NH 03301  
603.226.6020  
www.cnhrpc.org






# TOWN OF DEERING, NEW HAMPSHIRE

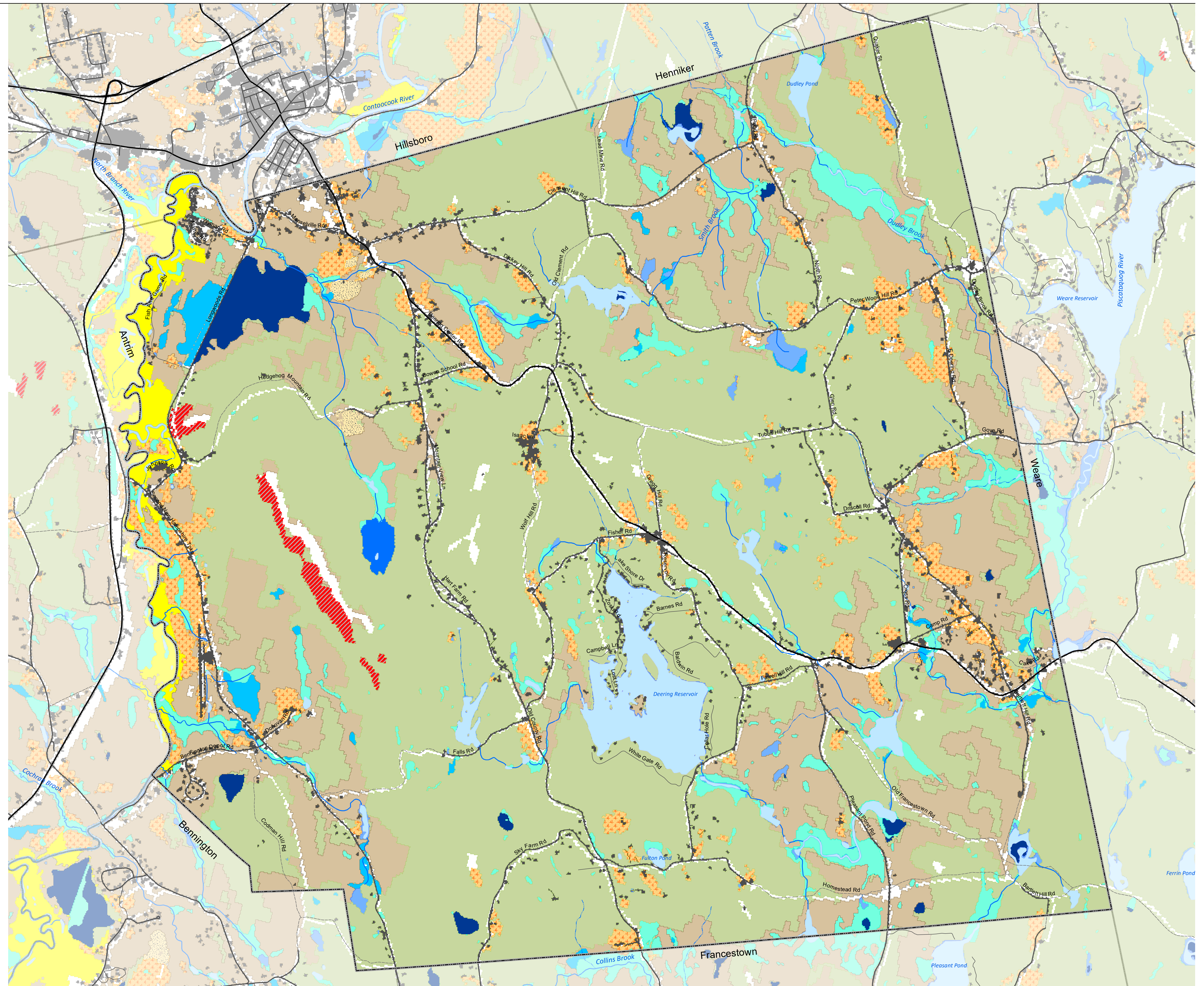
## Wildlife Habitat Type

-  Town Boundary
- Roads**
-  Interstates
-  Class I and II State Highways
-  Class V Town Maintained Roads
-  Class VI Unmaintained Roads
-  Other Roads/Private
- Water Resources**
-  Lakes and Ponds
-  Rivers and Streams
-  Intermittent Streams
- Habitat Type**
- Forests**
-  Appalachian oak-pine
-  Floodplain forest
-  Hemlock-hardwood-pine
-  Low-elevation spruce-fir
-  Northern hardwood-conifer
- Water & Wetlands**
-  Northern swamp
-  Open water
-  Peatland
-  Temperate swamp
-  Marsh and shrub wetland
- Other**
-  Cliff and Talus slope
-  Grassland
-  Sand/Gravel
- Developed Land**
-  Developed Impervious
-  Developed or Barren land

This map was produced by the Central NH Regional Planning Commission for the Town of Deering Natural Resource Inventory, November 2022. It is intended for planning purposes only. Data Sources: NH GRANIT, NH Dept. of Environmental Services, NH Dept. of Transportation, CNHRPC, Town of Deering, Conservation Commission Input. Corrections should be provided to the Town of Deering and to CNHRPC.



Central New Hampshire  
Regional Planning  
Commission  
28 Commercial Street, Suite 3  
Concord, NH 03301  
603.226.6020  
www.cnhrpc.org



















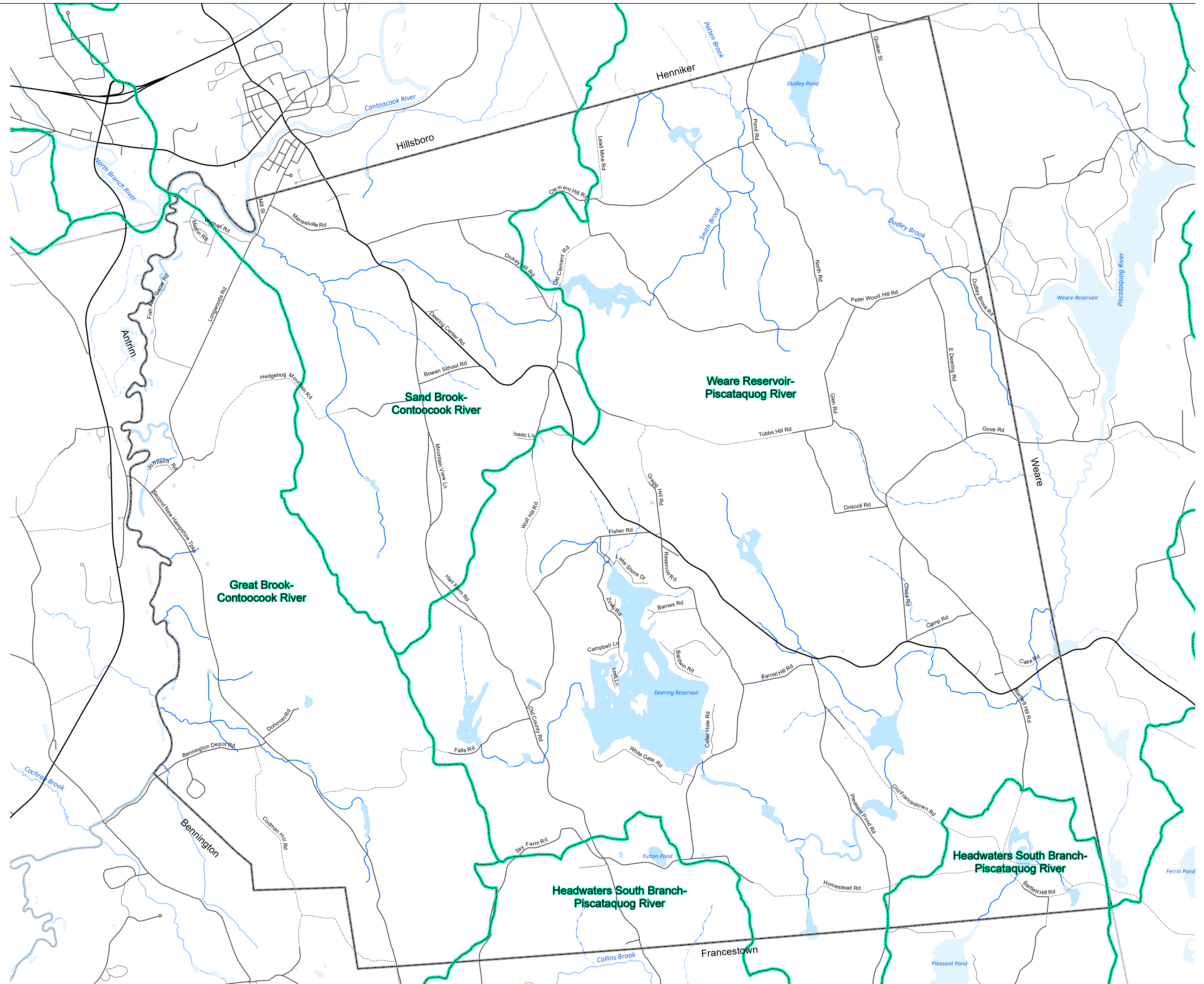





# TOWN OF DEERING, NEW HAMPSHIRE

## Subwatersheds

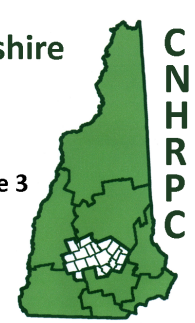
-  Subwatersheds
-  Town Boundary
- Roads**
-  Interstates
-  Class I and II State Highways
-  Class V Town Maintained Roads
-  Class VI Unmaintained Roads
-  Other Roads/Private
- Water Resources**
-  Lakes and Ponds
-  Rivers and Streams
-  Intermittent Streams



This map was produced by the Central NH Regional Planning Commission for the Town of Deering Natural Resource Inventory, December 2022. It is intended for planning purposes only. Data Sources: NH GRANIT, NH Dept. of Environmental Services, NH Dept. of Transportation, CNHRPC, Town of Deering, Conservation Commission Input. Corrections should be provided to the Town of Deering and to CNHRPC.



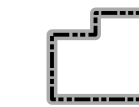
Central New Hampshire  
Regional Planning  
Commission  
28 Commercial Street, Suite 3  
Concord, NH 03301  
603.226.6020  
www.cnhrpc.org










# TOWN OF DEERING, NEW HAMPSHIRE




## Wetlands & Floodplains

 Town Boundary




### Roads

-  Interstates
-  Class I and II State Highways
-  Class V Town Maintained Roads
-  Class VI Unmaintained Roads
-  Other Roads/Private



### Water Resources

-  Lakes and Ponds
-  Rivers and Streams
-  Intermittent Streams


### Wetlands

-  Lacustrine: 385.36 Acres
-  Palustrine: 1,500.87 Acres
-  Riverine: 11.05 Acres

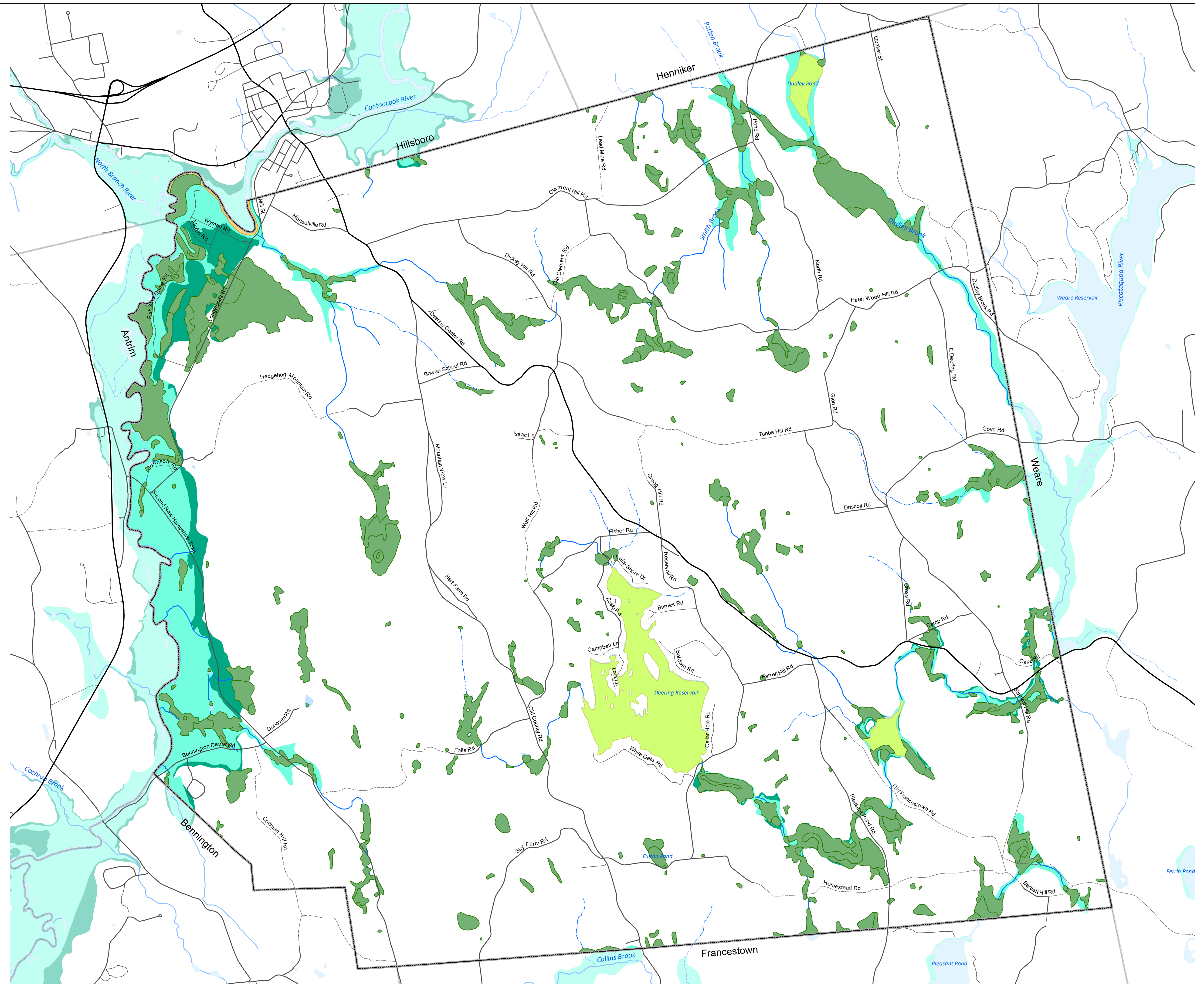
### Floodplains

-  1% Annual Flood Risk
-  .05% Annual Flood Risk

This map was produced by the Central NH Regional Planning Commission for the Town of Deering Natural Resource Inventory, November 2022. It is intended for planning purposes only. Data Sources: NH GRANIT, NH Dept. of Environmental Services, NH Dept. of Transportation, CNHRPC, Town of Deering, Conservation Commission Input. Corrections should be provided to the Town of Deering and to CNHRPC.



Central New Hampshire  
Regional Planning  
Commission  
28 Commercial Street, Suite 3  
Concord, NH 03301  
603.226.6020  
www.cnhrpc.org






# TOWN OF DEERING, NEW HAMPSHIRE

## Wood Duck Nesting Boxes

-  WoodDuckBoxes
-  Town Boundary
- Roads**
-  Interstates
-  Class I and II State Highways
-  Class V Town Maintained Roads
-  Class VI Unmaintained Roads
-  Other Roads/Private
- Water Resources**
-  Lakes and Ponds
-  Rivers and Streams
-  Intermittent Streams
-  Wetlands

This map was produced by the Central NH Regional Planning Commission for the Town of Deering Natural Resource Inventory, December 2022. It is intended for planning purposes only. Data Sources: NH GRANIT, NH Dept. of Environmental Services, NH Dept. of Transportation, CNHRPC, Town of Deering, Conservation Commission Input. Corrections should be provided to the Town of Deering and to CNHRPC.



Central New Hampshire  
Regional Planning  
Commission  
28 Commercial Street, Suite 3  
Concord, NH 03301  
603.226.6020  
www.cnhrpc.org

