



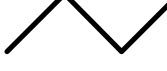


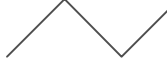


TOWN OF DEERING, NEW HAMPSHIRE




Agricultural Soils & Sites

-  Town Boundary
-  Active Agricultural Sites
-  Open Field, Hay, & Stables






Roads

-  Interstates
-  Class I and II State Highways
-  Class V Town Maintained Roads
-  Class VI Unmaintained Roads
-  Other Roads/Private


Water Resources

-  Lakes and Ponds
-  Rivers and Streams
-  Intermittent Streams

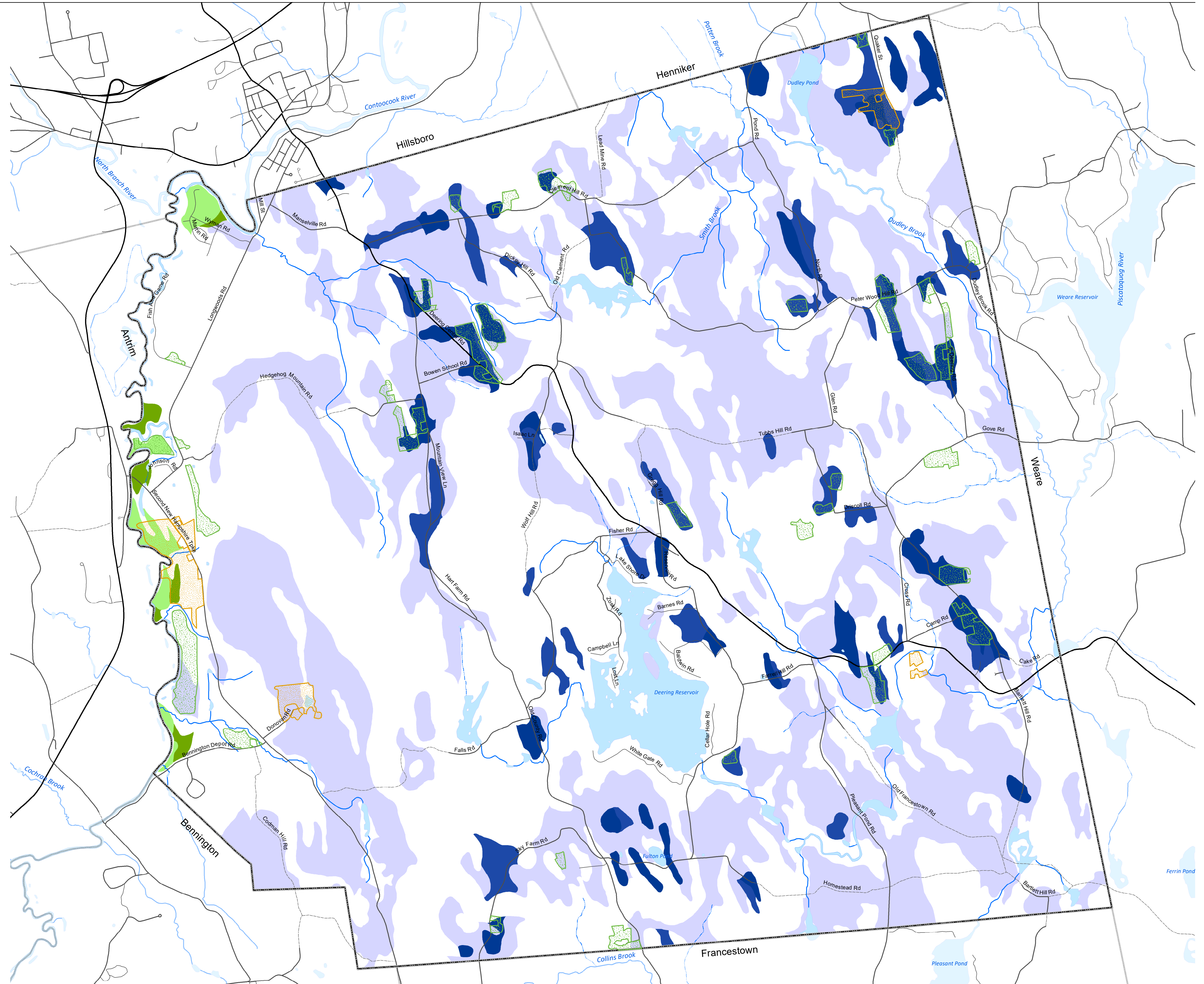
Agricultural Soils

-  All areas are prime farmland
-  Farmland of statewide importance
-  Farmland of local importance
-  Prime farmland if drained
-  Prime farmland if protected from flooding

This map was produced by the Central NH Regional Planning Commission for the Town of Deering Natural Resource Inventory, December 2022. It is intended for planning purposes only. Data Sources: NH GRANIT, NH Dept. of Environmental Services, NH Dept. of Transportation, CNHRPC, Town of Deering, Conservation Commission Input. Corrections should be provided to the Town of Deering and to CNHRPC.



Central New Hampshire
Regional Planning
Commission
28 Commercial Street, Suite 3
Concord, NH 03301
603.226.6020
www.cnhrpc.org

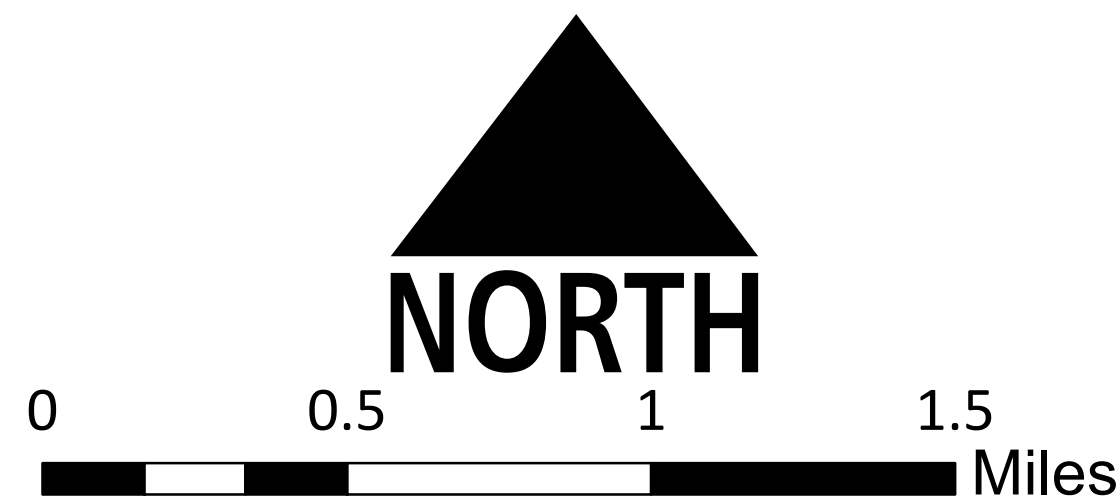


TOWN OF DEERING, NEW HAMPSHIRE

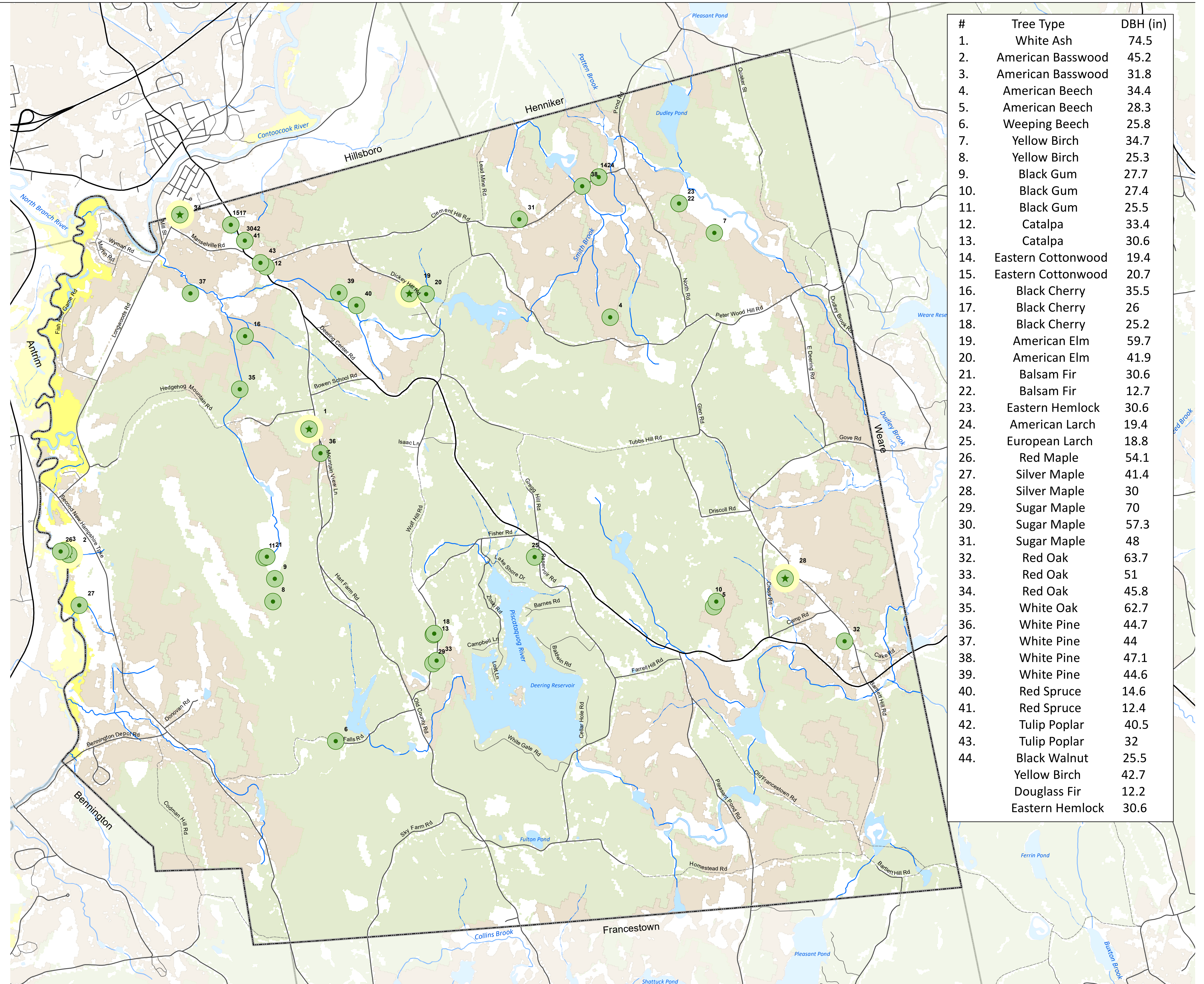
Big Trees

-  Big Trees
 -  State or County Champion Trees
 -  Town Boundary
- Forest Type**
-  Appalachian oak-pine
 -  Floodplain forest
 -  Hemlock-hardwood-pine
 -  Low-elevation spruce-fir
 -  Northern hardwood-conifer
- Roads**
-  Interstates
 -  Class I and II State Highways
 -  Class V Town Maintained Roads
 -  Class VI Unmaintained Roads
 -  Other Roads/Private
- Water Resources**
-  Lakes and Ponds
 -  Rivers and Streams
 -  Intermittent Streams

This map was produced by the Central NH Regional Planning Commission for the Town of Deering Natural Resource Inventory, November 2022. It is intended for planning purposes only. Data Sources: NH GRANIT, NH Dept. of Environmental Services, NH Dept. of Transportation, CNHRPC, Town of Deering, Conservation Commission Input. Corrections should be provided to the Town of Deering and to CNHRPC.



Central New Hampshire
Regional Planning
Commission
28 Commercial Street, Suite 3
Concord, NH 03301
603.226.6020
www.cnhrpc.org











#	Tree Type	DBH (in)
1.	White Ash	74.5
2.	American Basswood	45.2
3.	American Basswood	31.8
4.	American Beech	34.4
5.	American Beech	28.3
6.	Weeping Beech	25.8
7.	Yellow Birch	34.7
8.	Yellow Birch	25.3
9.	Black Gum	27.7
10.	Black Gum	27.4
11.	Black Gum	25.5
12.	Catalpa	33.4
13.	Catalpa	30.6
14.	Eastern Cottonwood	19.4
15.	Eastern Cottonwood	20.7
16.	Black Cherry	35.5
17.	Black Cherry	26
18.	Black Cherry	25.2
19.	American Elm	59.7
20.	American Elm	41.9
21.	Balsam Fir	30.6
22.	Balsam Fir	12.7
23.	Eastern Hemlock	30.6
24.	American Larch	19.4
25.	European Larch	18.8
26.	Red Maple	54.1
27.	Silver Maple	41.4
28.	Silver Maple	30
29.	Sugar Maple	70
30.	Sugar Maple	57.3
31.	Sugar Maple	48
32.	Red Oak	63.7
33.	Red Oak	51
34.	Red Oak	45.8
35.	White Oak	62.7
36.	White Pine	44.7
37.	White Pine	44
38.	White Pine	47.1
39.	White Pine	44.6
40.	Red Spruce	14.6
41.	Red Spruce	12.4
42.	Tulip Poplar	40.5
43.	Tulip Poplar	32
44.	Black Walnut	25.5
	Yellow Birch	42.7
	Douglas Fir	12.2
	Eastern Hemlock	30.6


TOWN OF DEERING, NEW HAMPSHIRE

Conservation Lands

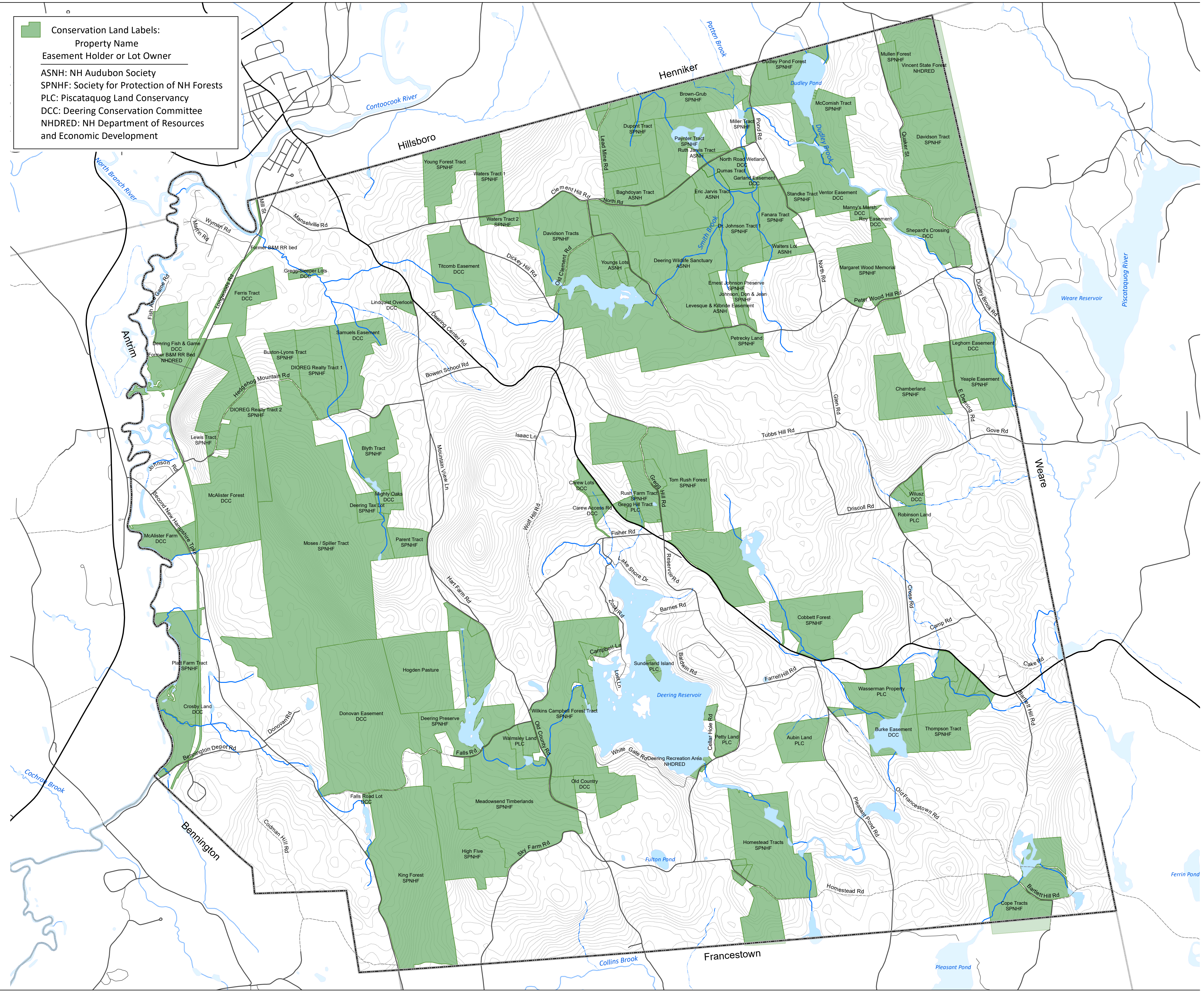
■ Conservation Land Labels:
 Property Name
 Easement Holder or Lot Owner
 ASNH: NH Audubon Society
 SPNHF: Society for Protection of NH Forests
 PLC: Piscataquog Land Conservancy
 DCC: Deering Conservation Committee
 NHDRED: NH Department of Resources and Economic Development

-  Town Boundary
- Conservation Lands
-  20' Contours
- Roads**
-  Interstates
-  Class I and II State Highways
-  Class V Town Maintained Roads
-  Class VI Unmaintained Roads
-  Other Roads/Private
- Water Resources**
-  Lakes and Ponds
-  Rivers and Streams
-  Intermittent Streams

This map was produced by the Central NH Regional Planning Commission for the Town of Deering Natural Resource Inventory, November 2022. It is intended for planning purposes only. Data Sources: NH GRANIT, NH Dept. of Environmental Services, NH Dept. of Transportation, CNHRPC, Town of Deering, Conservation Commission Input. Corrections should be provided to the Town of Deering and to CNHRPC.






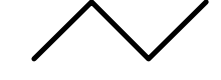


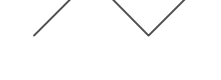





Central New Hampshire
 Regional Planning
 Commission
 28 Commercial Street, Suite 3
 Concord, NH 03301
 603.226.6020
 www.cnhrpc.org




TOWN OF DEERING, NEW HAMPSHIRE

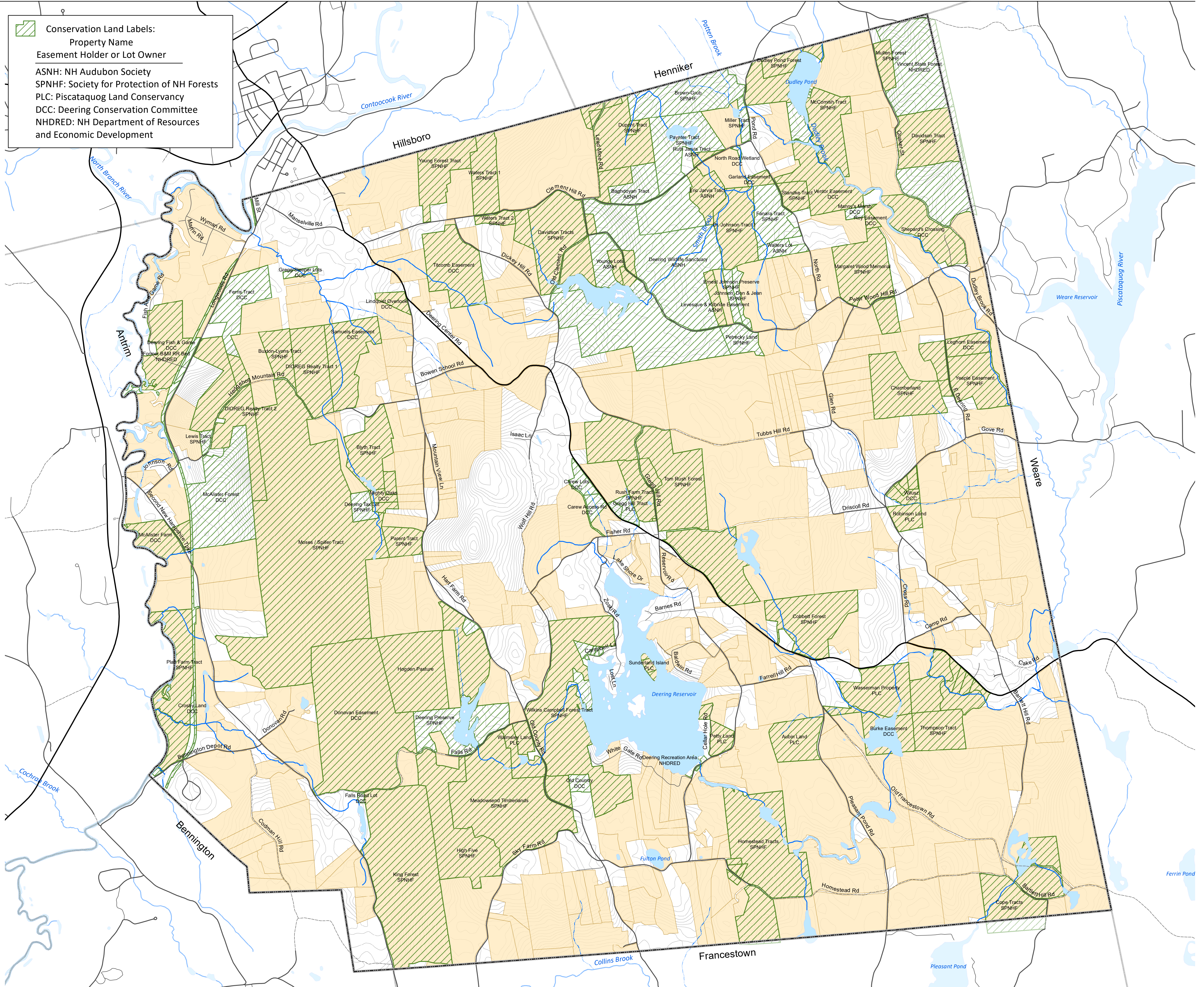
Conservation Lands & Current Use

-  Town Boundary
-  Conservation Lands
-  Current Use
-  20' Contours
- Roads**
-  Interstates
-  Class I and II State Highways
-  Class V Town Maintained Roads
-  Class VI Unmaintained Roads
-  Other Roads/Private
- Water Resources**
-  Lakes and Ponds
-  Rivers and Streams
-  Intermittent Streams

This map was produced by the Central NH Regional Planning Commission for the Town of Deering Natural Resource Inventory, December 2022. It is intended for planning purposes only. Data Sources: NH GRANIT, NH Dept. of Environmental Services, NH Dept. of Transportation, CNHRPC, Town of Deering, Conservation Commission Input. Corrections should be provided to the Town of Deering and to CNHRPC.















Central New Hampshire
Regional Planning
Commission
28 Commercial Street, Suite 3
Concord, NH 03301
603.226.6020
www.cnhrpc.org




TOWN OF DEERING, NEW HAMPSHIRE

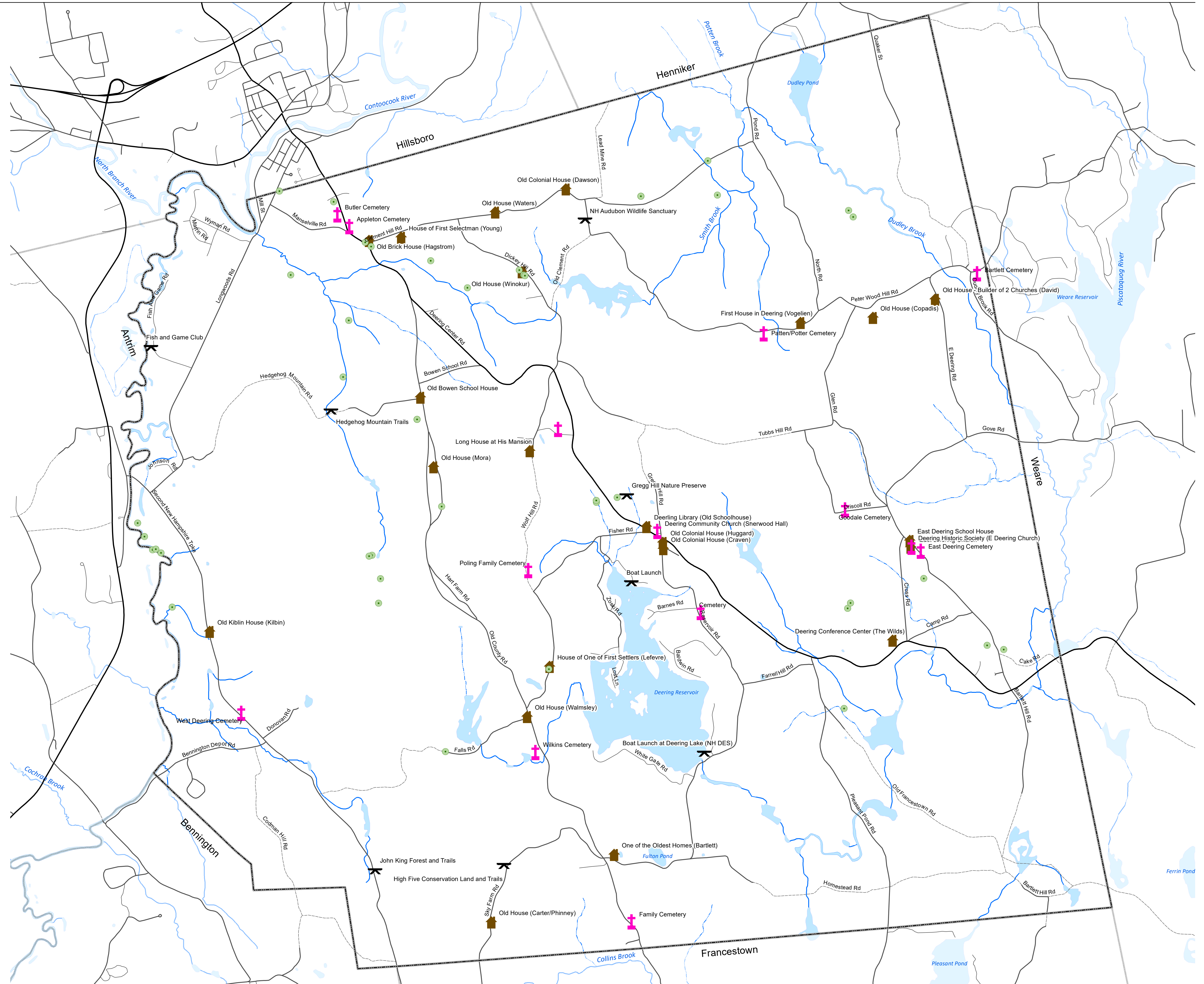
Cultural Sites

-  Big Trees
 -  Cemeteries and Churches
 -  Historic Sites and Buildings
 -  Recreational and Gathering Sites
 -  Town Boundary
- Roads**
-  Interstates
 -  Class I and II State Highways
 -  Class V Town Maintained Roads
 -  Class VI Unmaintained Roads
 -  Other Roads/Private
- Water Resources**
-  Lakes and Ponds
 -  Rivers and Streams
 -  Intermittent Streams

This map was produced by the Central NH Regional Planning Commission for the Town of Deering Natural Resource Inventory, November 2022. It is intended for planning purposes only. Data Sources: NH GRANIT, NH Dept. of Environmental Services, NH Dept. of Transportation, CNHRPC, Town of Deering, Conservation Commission Input. Corrections should be provided to the Town of Deering and to CNHRPC.

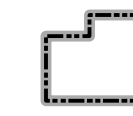


Central New Hampshire
Regional Planning
Commission
28 Commercial Street, Suite 3
Concord, NH 03301
603.226.6020
www.cnhrpc.org



TOWN OF DEERING, NEW HAMPSHIRE

Development Constraints

 Town Boundary

 Conservation Lands

Roads

 Interstates

 Class I and II State Highways

 Class V Town Maintained Roads

 Class VI Unmaintained Roads

 Other Roads/Private

Water Resources

 Lakes and Ponds

 Rivers and Streams

 Intermittent Streams

 Wetlands

Floodplains

 1% Annual Flood Risk

 .05% Annual Flood Risk


Soil Types

 Poorly drained

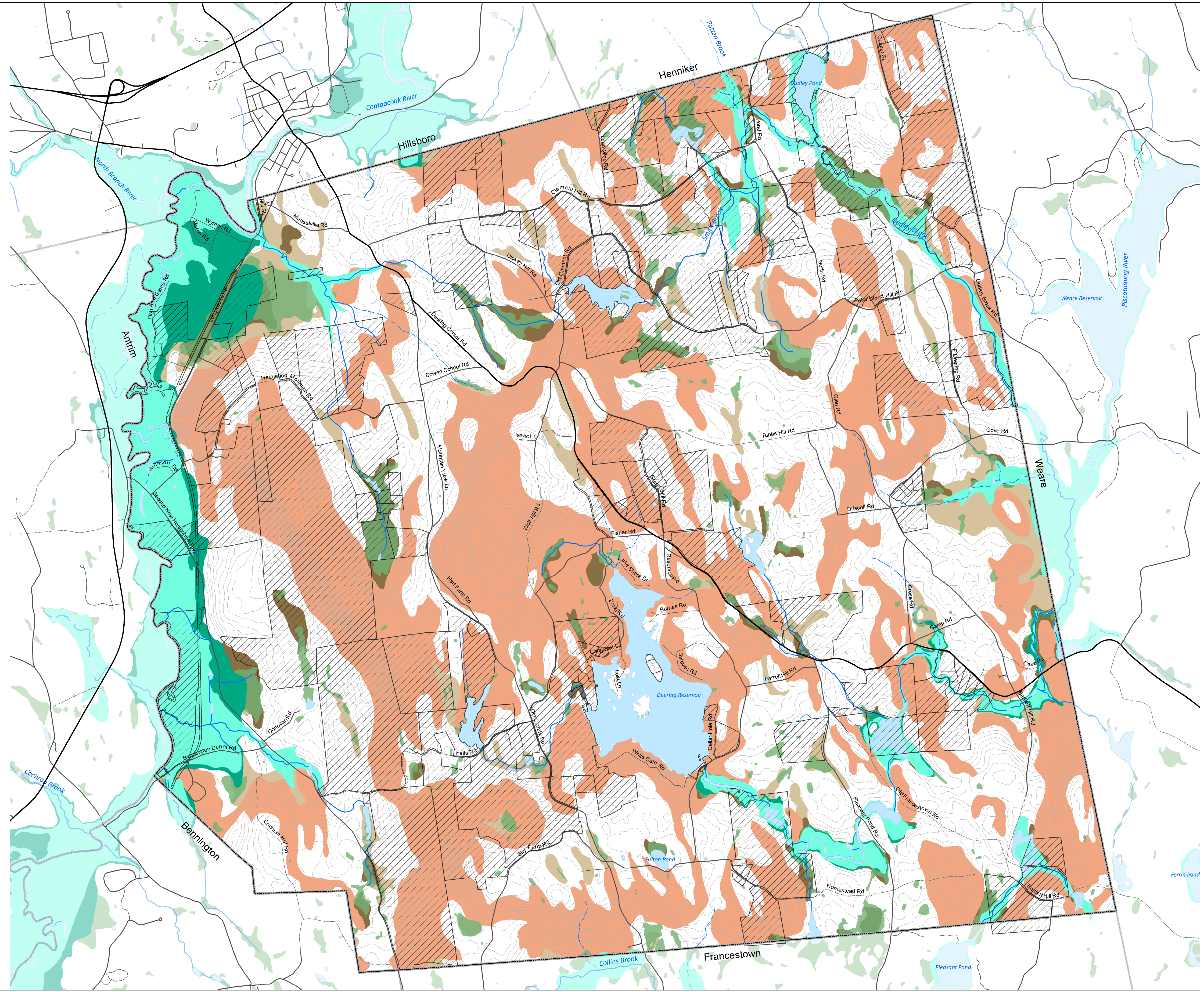
 Very poorly drained

 Steep Slopes

This map was produced by the Central NH Regional Planning Commission for the Town of Deering Natural Resource Inventory, December 2022. It is intended for planning purposes only. Data Sources: NH GRANIT, NH Dept. of Environmental Services, NH Dept. of Transportation, CNHRPC, Town of Deering, Conservation Commission Input. Corrections should be provided to the Town of Deering and to CNHRPC.










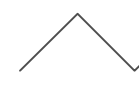
Central New Hampshire
Regional Planning
Commission
28 Commercial Street, Suite 3
Concord, NH 03301
603.226.6020
www.cnhrpc.org


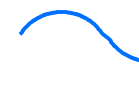
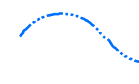


TOWN OF DEERING, NEW HAMPSHIRE


Buildable Land

-  Town Boundary
-  Development Constraints
-  Buildable Land

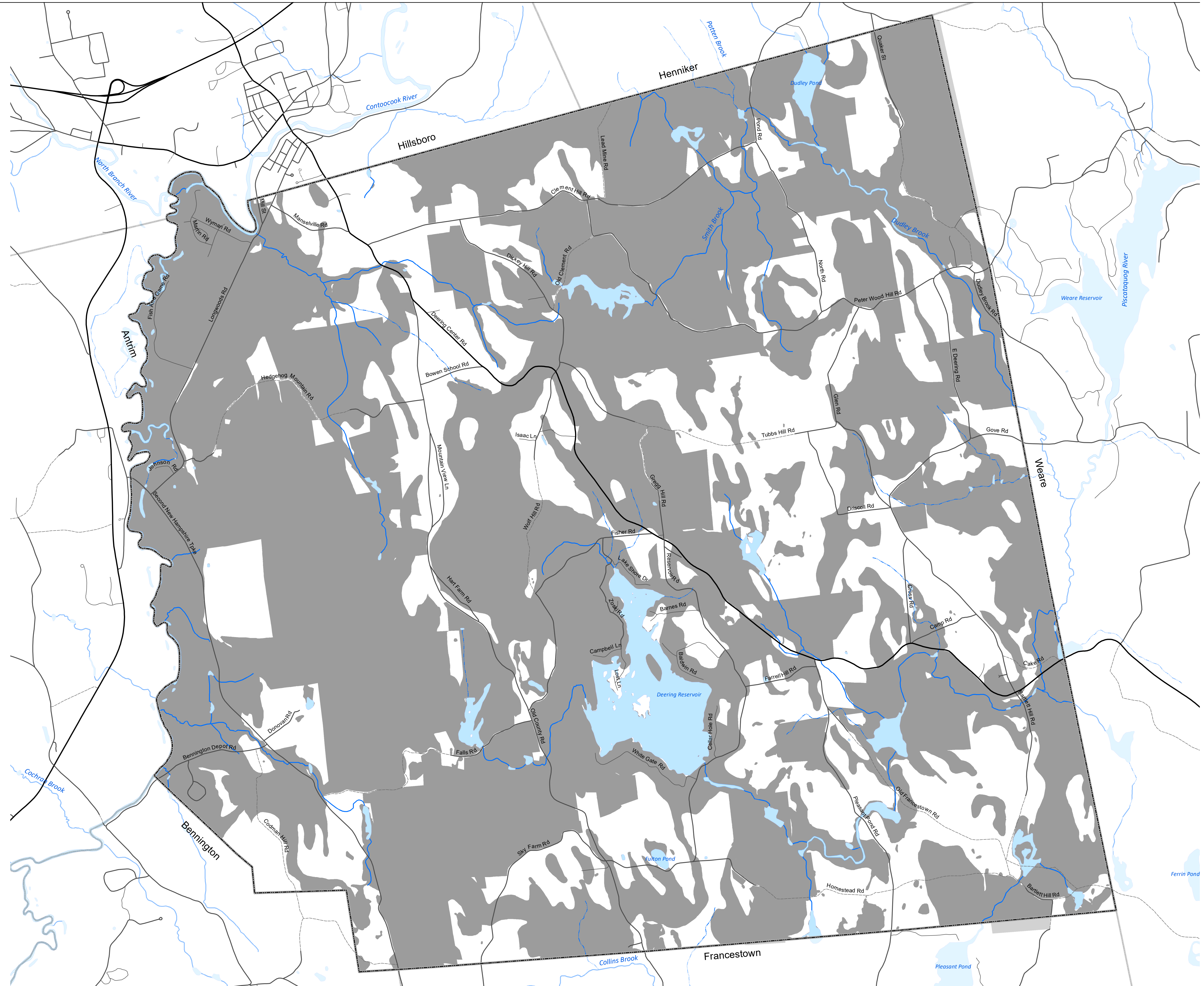
- Roads**
-  Interstates
 -  Class I and II State Highways
 -  Class V Town Maintained Roads
 -  Class VI Unmaintained Roads
 -  Other Roads/Private

- Water Resources**
-  Lakes and Ponds
 -  Rivers and Streams
 -  Intermittent Streams

This map was produced by the Central NH Regional Planning Commission for the Town of Deering Natural Resource Inventory, December 2022. It is intended for planning purposes only. Data Sources: NH GRANIT, NH Dept. of Environmental Services, NH Dept. of Transportation, CNHRPC, Town of Deering, Conservation Commission Input. Corrections should be provided to the Town of Deering and to CNHRPC.







Central New Hampshire
Regional Planning
Commission
28 Commercial Street, Suite 3
Concord, NH 03301
603.226.6020
www.cnhrpc.org








TOWN OF DEERING, NEW HAMPSHIRE




Buildable Land & Current Use

-  Town Boundary
-  Current Use
-  Development Constraints
-  Buildable Land


Roads

-  Interstates
-  Class I and II State Highways
-  Class V Town Maintained Roads
-  Class VI Unmaintained Roads
-  Other Roads/Private

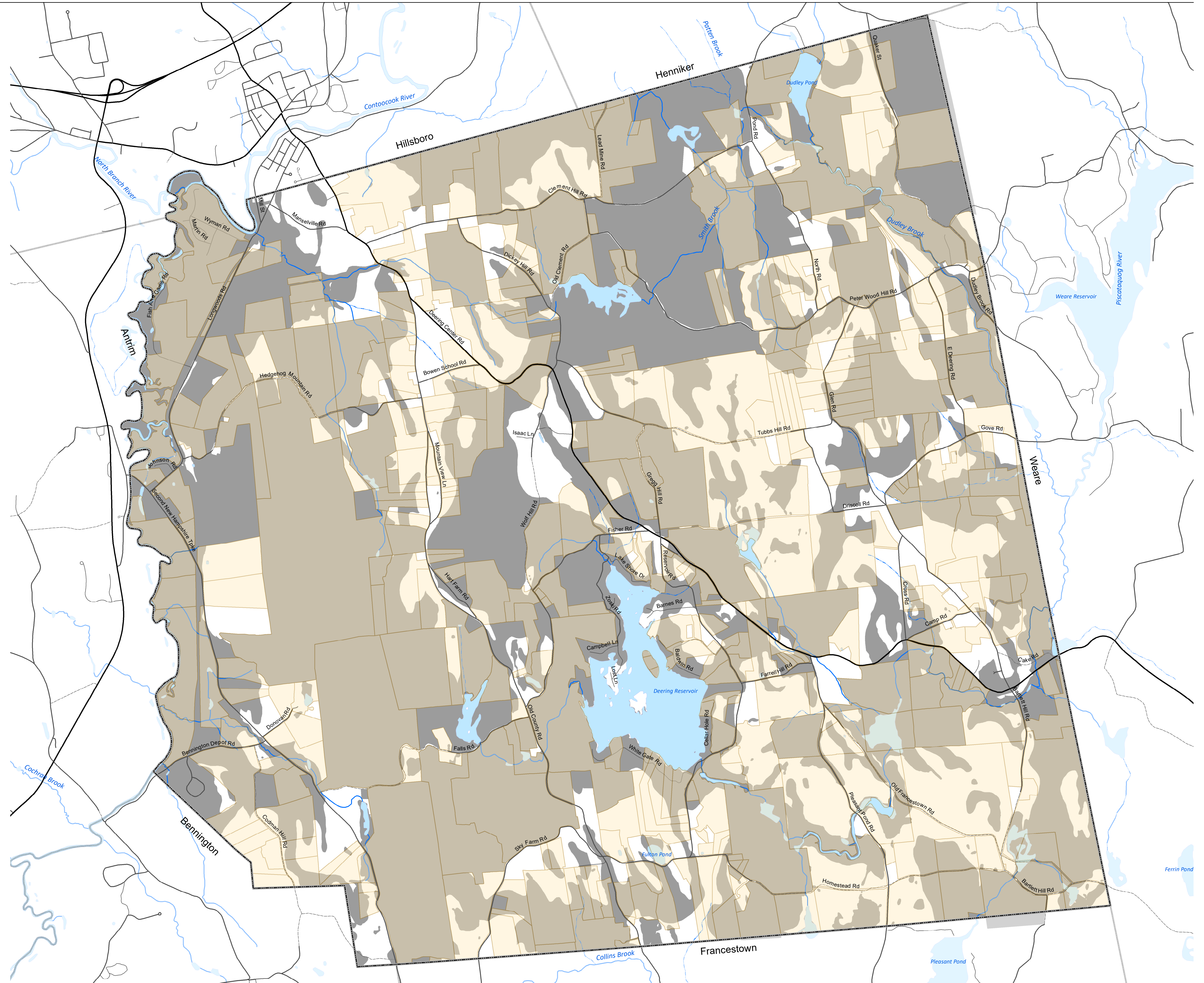
Water Resources

-  Lakes and Ponds
-  Rivers and Streams
-  Intermittent Streams

This map was produced by the Central NH Regional Planning Commission for the Town of Deering Natural Resource Inventory, December 2022. It is intended for planning purposes only. Data Sources: NH GRANIT, NH Dept. of Environmental Services, NH Dept. of Transportation, CNHRPC, Town of Deering, Conservation Commission Input. Corrections should be provided to the Town of Deering and to CNHRPC.



Central New Hampshire
Regional Planning
Commission
28 Commercial Street, Suite 3
Concord, NH 03301
603.226.6020
www.cnhrpc.org








TOWN OF DEERING, NEW HAMPSHIRE




Forestry Soils

 Town Boundary




Roads

-  Interstates
-  Class I and II State Highways
-  Class V Town Maintained Roads
-  Class VI Unmaintained Roads
-  Other Roads/Private


Water Resources

-  Lakes and Ponds
-  Rivers and Streams
-  Intermittent Streams

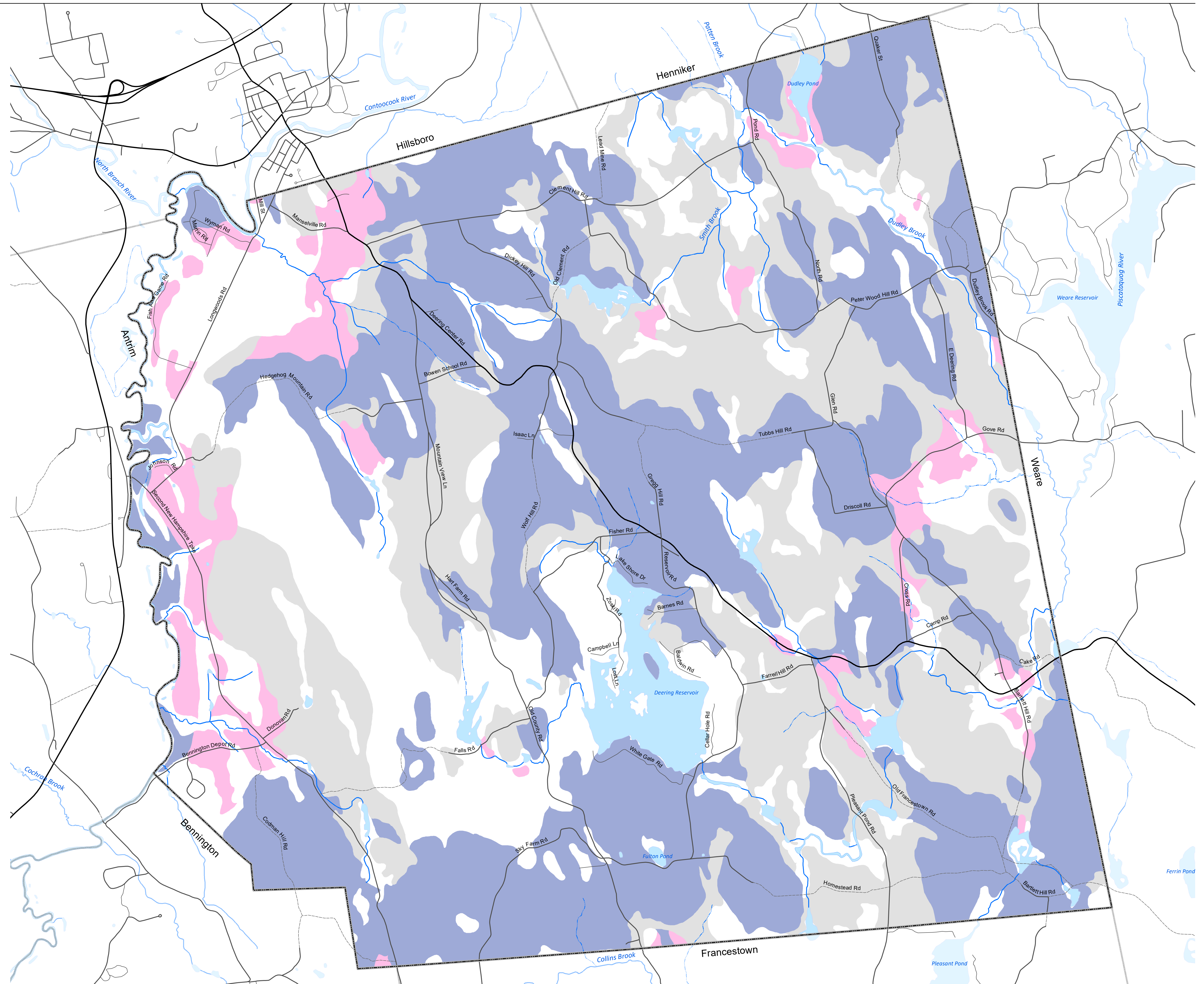
Forestry Soils

-  Group IA
-  Group IB
-  Group IC

This map was produced by the Central NH Regional Planning Commission for the Town of Deering Natural Resource Inventory, November 2022. It is intended for planning purposes only. Data Sources: NH GRANIT, NH Dept. of Environmental Services, NH Dept. of Transportation, CNHRPC, Town of Deering, Conservation Commission Input. Corrections should be provided to the Town of Deering and to CNHRPC.



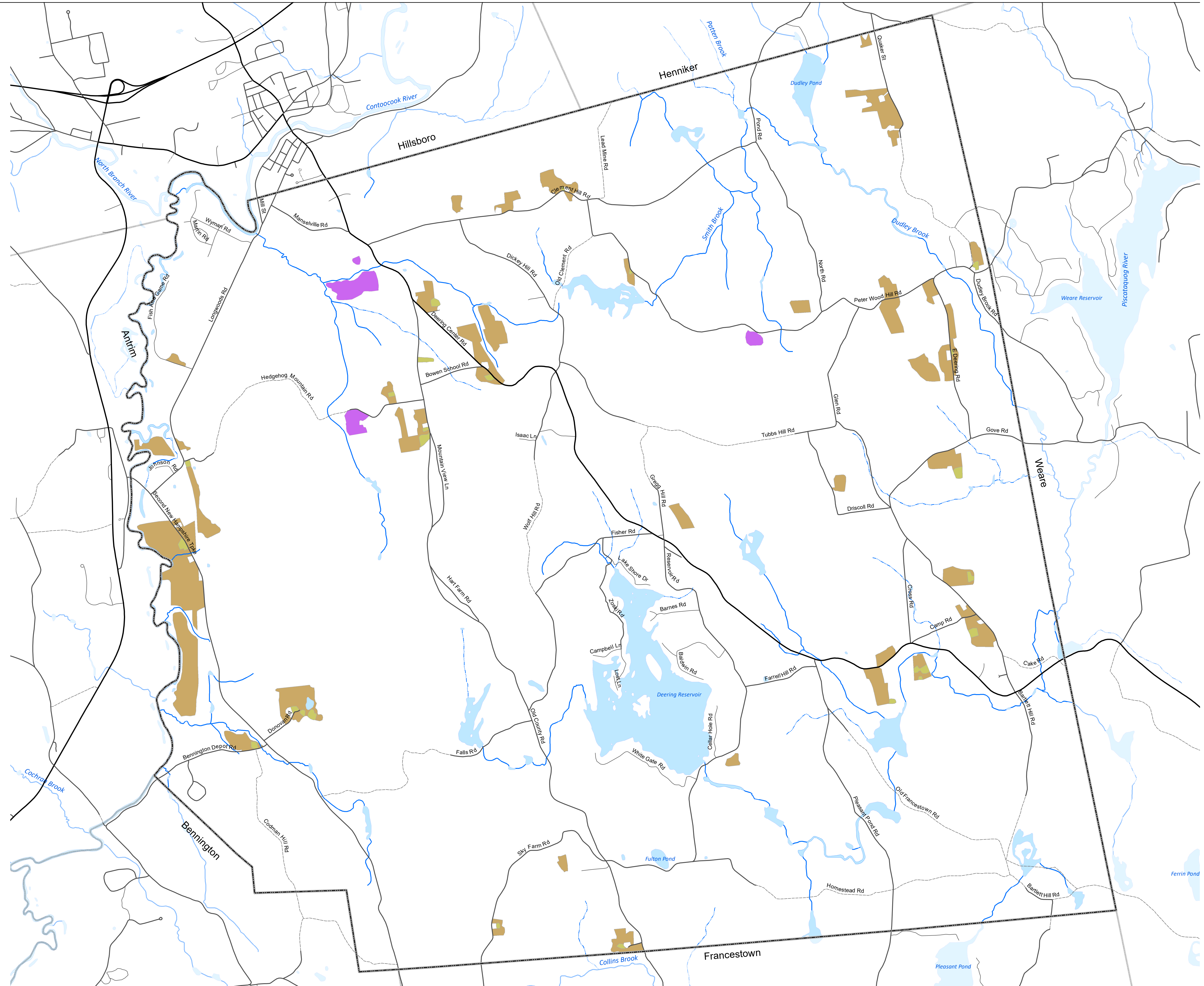
Central New Hampshire
Regional Planning
Commission
28 Commercial Street, Suite 3
Concord, NH 03301
603.226.6020
www.cnhrpc.org



TOWN OF DEERING, NEW HAMPSHIRE

Gravel Pits & Agricultural Sites

-  Town Boundary
 -  Industrial/Gravel Pits
 -  Active Agricultural Sites
 -  Developed Agricultural Buildings
- Roads**
-  Interstates
 -  Class I and II State Highways
 -  Class V Town Maintained Roads
 -  Class VI Unmaintained Roads
 -  Other Roads/Private
- Water Resources**
-  Lakes and Ponds
 -  Rivers and Streams
 -  Intermittent Streams



This map was produced by the Central NH Regional Planning Commission for the Town of Deering Natural Resource Inventory, November 2022. It is intended for planning purposes only. Data Sources: NH GRANIT, NH Dept. of Environmental Services, NH Dept. of Transportation, CNHRPC, Town of Deering, Conservation Commission Input. Corrections should be provided to the Town of Deering and to CNHRPC.



Central New Hampshire
Regional Planning
Commission
28 Commercial Street, Suite 3
Concord, NH 03301
603.226.6020
www.cnhrpc.org








TOWN OF DEERING, NEW HAMPSHIRE




Hydric Soils

 Town Boundary



Roads

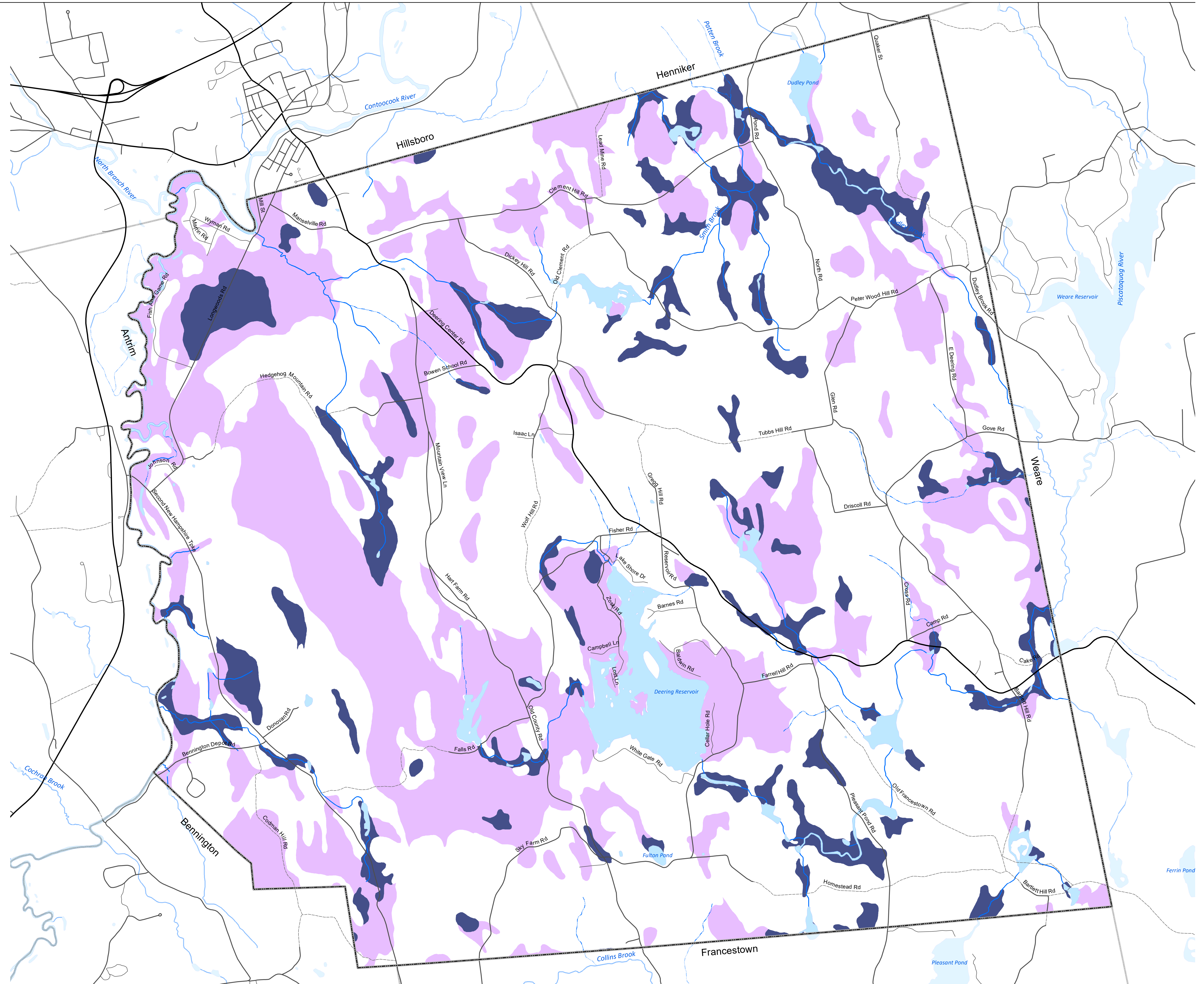
-  Interstates
-  Class I and II State Highways
-  Class V Town Maintained Roads
-  Class VI Unmaintained Roads
-  Other Roads/Private

Water Resources


-  Lakes and Ponds
-  Rivers and Streams
-  Intermittent Streams

Hydric Soils

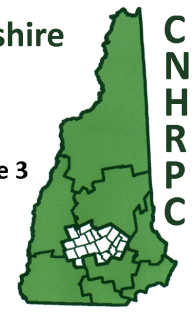
-  Partially Hydric
-  All Hydric



This map was produced by the Central NH Regional Planning Commission for the Town of Deering Natural Resource Inventory, November 2022. It is intended for planning purposes only. Data Sources: NH GRANIT, NH Dept. of Environmental Services, NH Dept. of Transportation, CNHRPC, Town of Deering, Conservation Commission Input. Corrections should be provided to the Town of Deering and to CNHRPC.



Central New Hampshire
Regional Planning
Commission
28 Commercial Street, Suite 3
Concord, NH 03301
603.226.6020
www.cnhrpc.org




TOWN OF DEERING, NEW HAMPSHIRE

Land Use

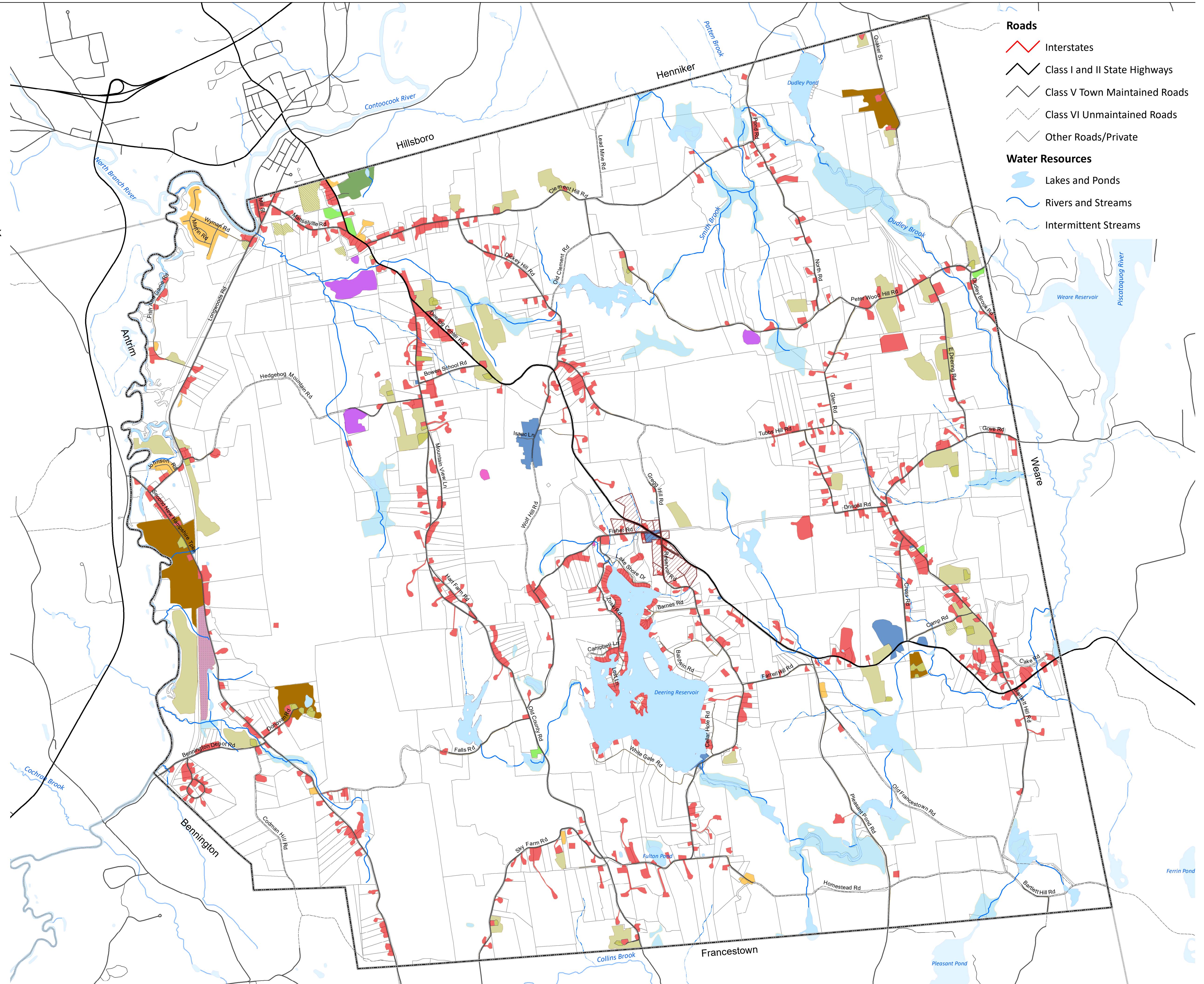
Land Use

-  Background
-  Commercial/Mix
-  Single Family/Duplex
-  Other Residential/Multi-Family/Mobile Home Park
-  Institutional (Schools, Churches, etc.)
-  Industrial/Gravel Pits
-  Road Surface
-  Other Transportation (Rest Stops, Medians, etc.)
-  Communication/Utilities
-  Cemeteries
-  Outdoor Recreation/Developed Parks
-  Developed Agricultural Buildings
-  Water
-  Active Agricultural Sites
-  Open Field/Hay
-  Airport
-  Property Boundaries
-  Historic District Overlay
-  Town Boundary

This map was produced by the Central NH Regional Planning Commission for the Town of Deering Natural Resource Inventory, December 2022. It is intended for planning purposes only. Data Sources: NH GRANIT, NH Dept. of Environmental Services, NH Dept. of Transportation, CNHRPC, Town of Deering, Conservation Commission Input. Corrections should be provided to the Town of Deering and to CNHRPC.

















Central New Hampshire
Regional Planning
Commission
28 Commercial Street, Suite 3
Concord, NH 03301
603.226.6020
www.cnhrpc.org




- ### Roads
-  Interstates
 -  Class I and II State Highways
 -  Class V Town Maintained Roads
 -  Class VI Unmaintained Roads
 -  Other Roads/Private
- ### Water Resources
-  Lakes and Ponds
 -  Rivers and Streams
 -  Intermittent Streams

TOWN OF DEERING, NEW HAMPSHIRE

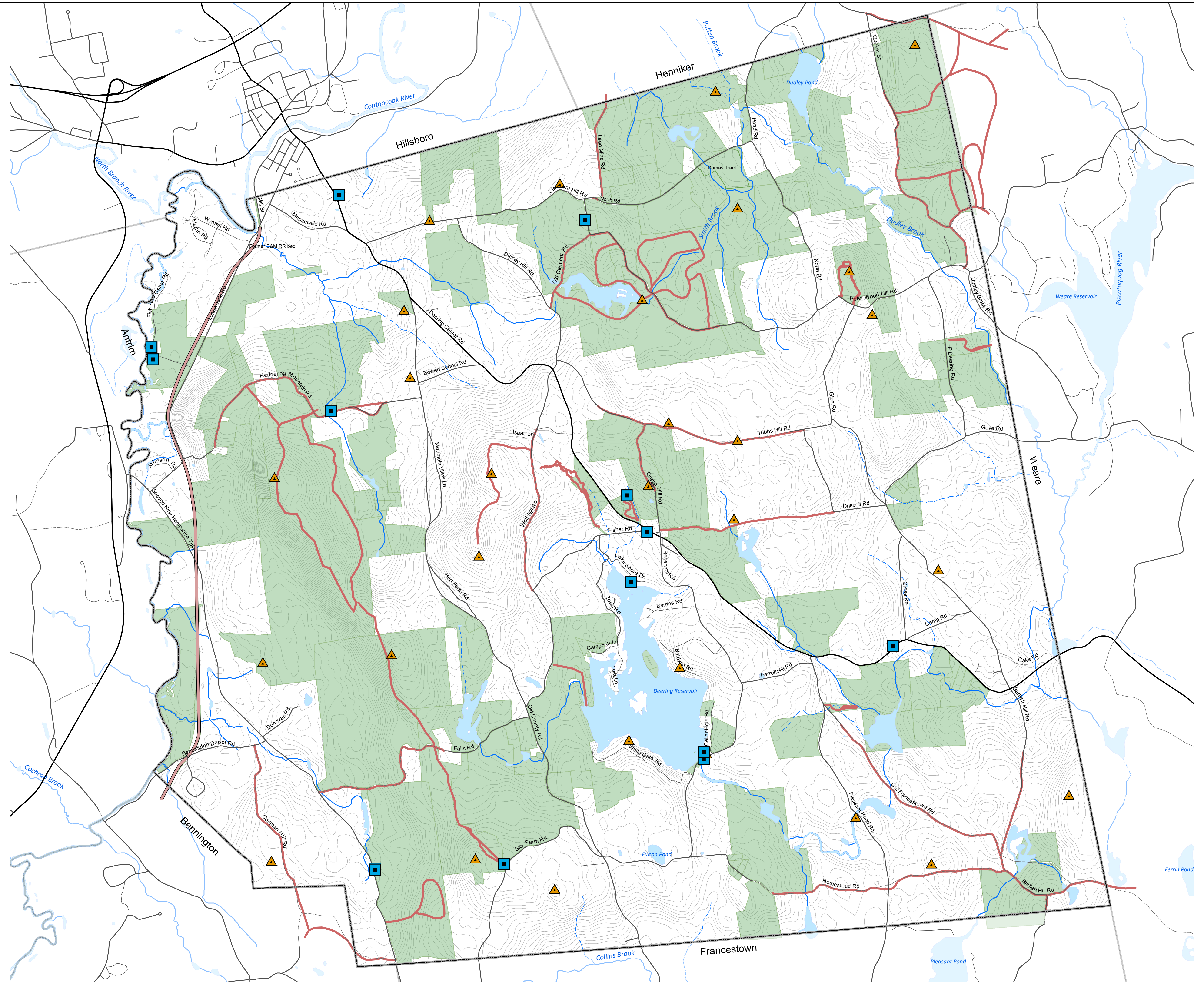
Sites, Views, & Trails

-  Scenic Vistas
-  Recreation Sites
-  Town Boundary
-  Conservation Lands
- Trails**
-  Trails
-  Hillsborough Recreational Rail Trail
- Roads**
-  Interstates
-  Class I and II State Highways
-  Class V Town Maintained Roads
-  Class VI Unmaintained Roads
-  Other Roads/Private
- Water Resources**
-  Lakes and Ponds
-  Rivers and Streams
-  Intermittent Streams

This map was produced by the Central NH Regional Planning Commission for the Town of Deering Natural Resource Inventory, November 2022. It is intended for planning purposes only. Data Sources: NH GRANIT, NH Dept. of Environmental Services, NH Dept. of Transportation, CNHRPC, Town of Deering, Conservation Commission Input. Corrections should be provided to the Town of Deering and to CNHRPC.



Central New Hampshire
Regional Planning
Commission
28 Commercial Street, Suite 3
Concord, NH 03301
603.226.6020
www.cnhrpc.org


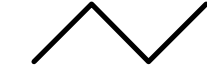





TOWN OF DEERING, NEW HAMPSHIRE




Topography

20' Contours


Roads

-  Interstates
-  Class I and II State Highways
-  Class V Town Maintained Roads
-  Class VI Unmaintained Roads
-  Other Roads/Private

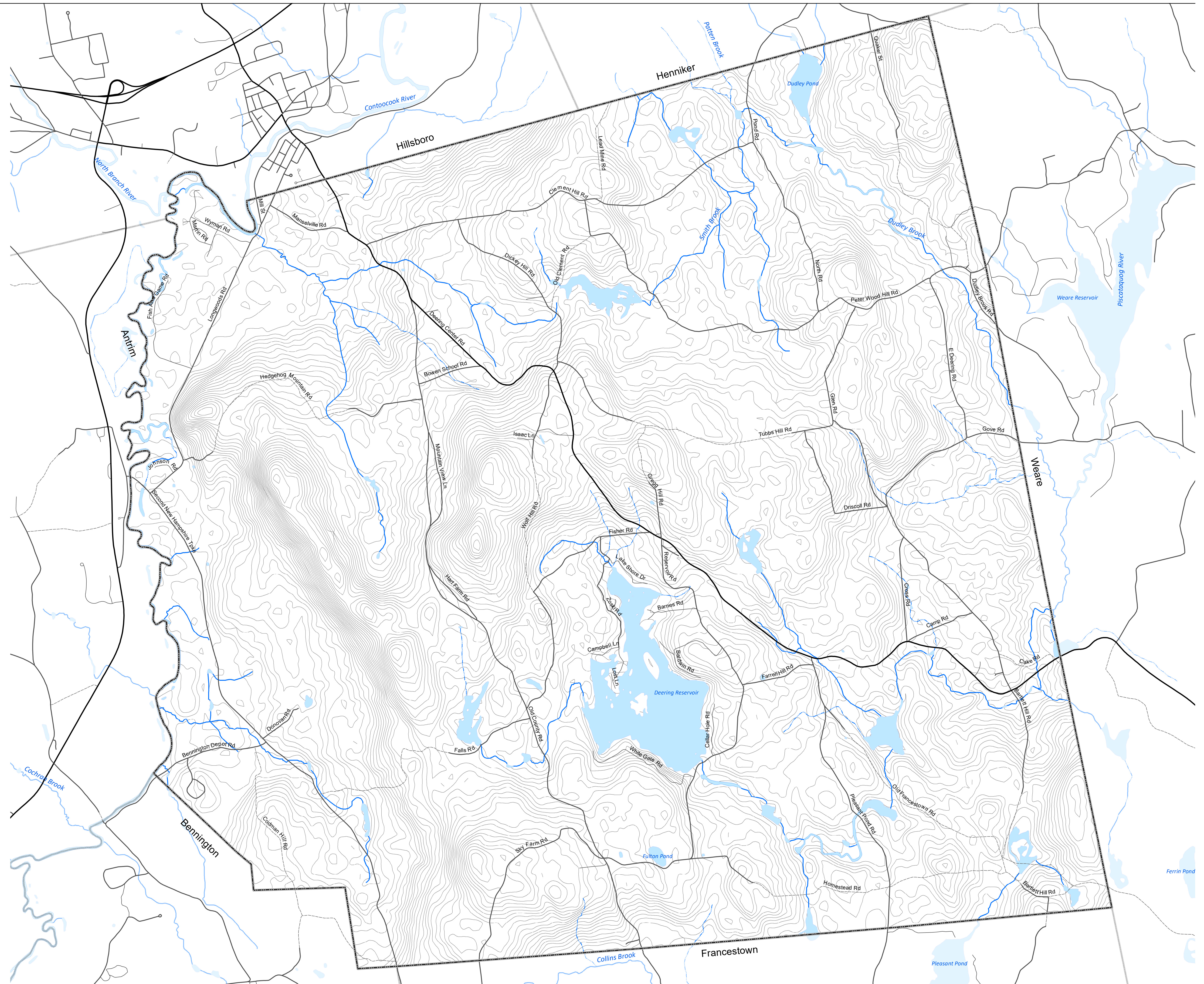
Water Resources

-  Lakes and Ponds
-  Rivers and Streams
-  Intermittent Streams

This map was produced by the Central NH Regional Planning Commission for the Town of Deering Natural Resource Inventory, December 2022. It is intended for planning purposes only. Data Sources: NH GRANIT, NH Dept. of Environmental Services, NH Dept. of Transportation, CNHRPC, Town of Deering, Conservation Commission Input. Corrections should be provided to the Town of Deering and to CNHRPC.

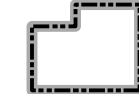

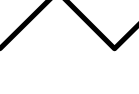

















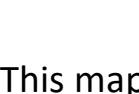
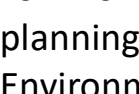




Central New Hampshire
Regional Planning
Commission
28 Commercial Street, Suite 3
Concord, NH 03301
603.226.6020
www.cnhrpc.org




TOWN OF DEERING, NEW HAMPSHIRE

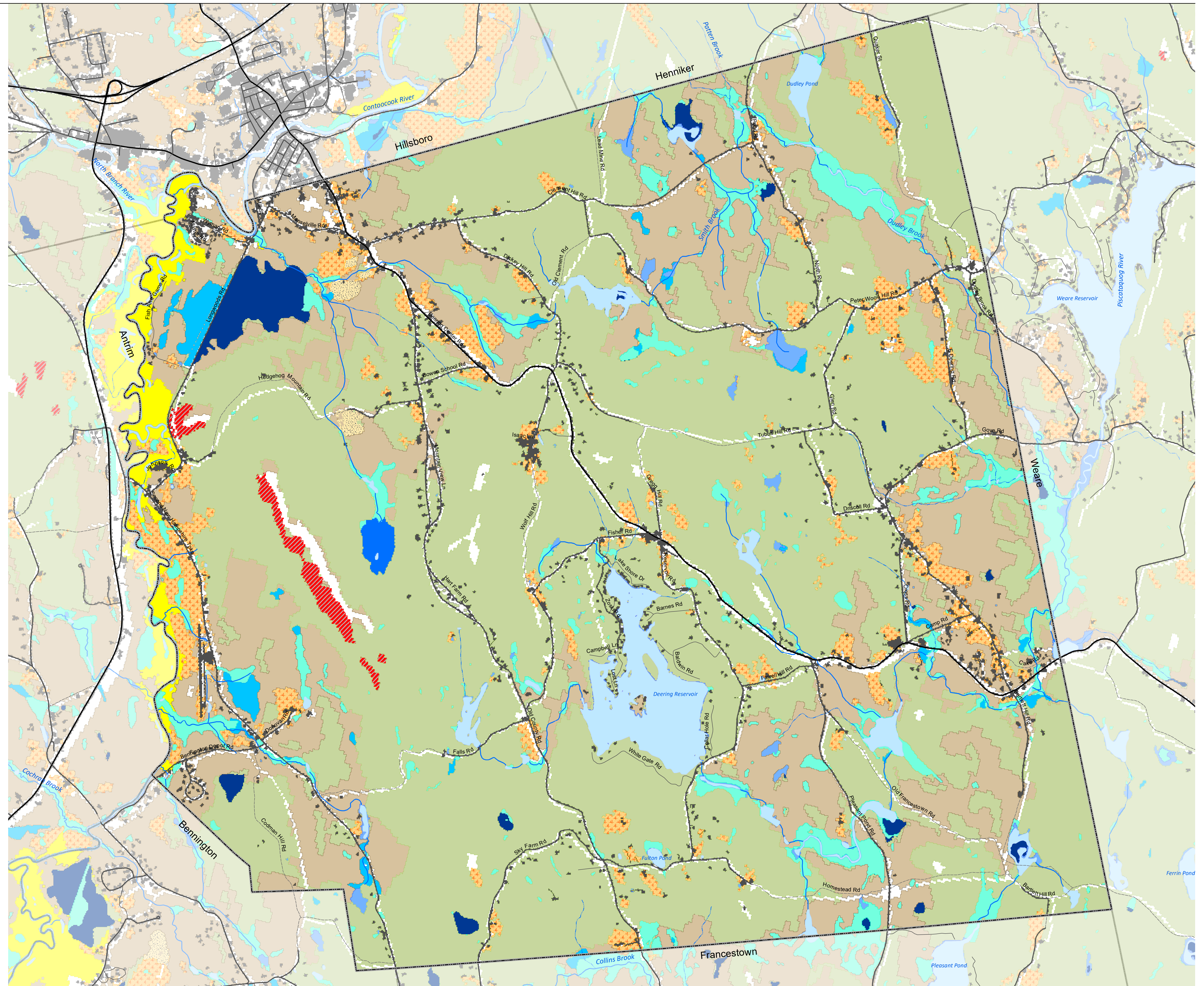
Wildlife Habitat Type

-  Town Boundary
- Roads**
-  Interstates
-  Class I and II State Highways
-  Class V Town Maintained Roads
-  Class VI Unmaintained Roads
-  Other Roads/Private
- Water Resources**
-  Lakes and Ponds
-  Rivers and Streams
-  Intermittent Streams
- Habitat Type**
- Forests**
-  Appalachian oak-pine
-  Floodplain forest
-  Hemlock-hardwood-pine
-  Low-elevation spruce-fir
-  Northern hardwood-conifer
- Water & Wetlands**
-  Northern swamp
-  Open water
-  Peatland
-  Temperate swamp
-  Marsh and shrub wetland
- Other**
-  Cliff and Talus slope
-  Grassland
-  Sand/Gravel
- Developed Land**
-  Developed Impervious
-  Developed or Barren land

This map was produced by the Central NH Regional Planning Commission for the Town of Deering Natural Resource Inventory, November 2022. It is intended for planning purposes only. Data Sources: NH GRANIT, NH Dept. of Environmental Services, NH Dept. of Transportation, CNHRPC, Town of Deering, Conservation Commission Input. Corrections should be provided to the Town of Deering and to CNHRPC.



Central New Hampshire
Regional Planning
Commission
28 Commercial Street, Suite 3
Concord, NH 03301
603.226.6020
www.cnhrpc.org


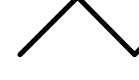





TOWN OF DEERING, NEW HAMPSHIRE




WAP Tiers

 Town Boundary




Roads

-  Interstates
-  Class I and II State Highways
-  Class V Town Maintained Roads
-  Class VI Unmaintained Roads
-  Other Roads/Private


Water Resources

-  Lakes and Ponds
-  Rivers and Streams
-  Intermittent Streams

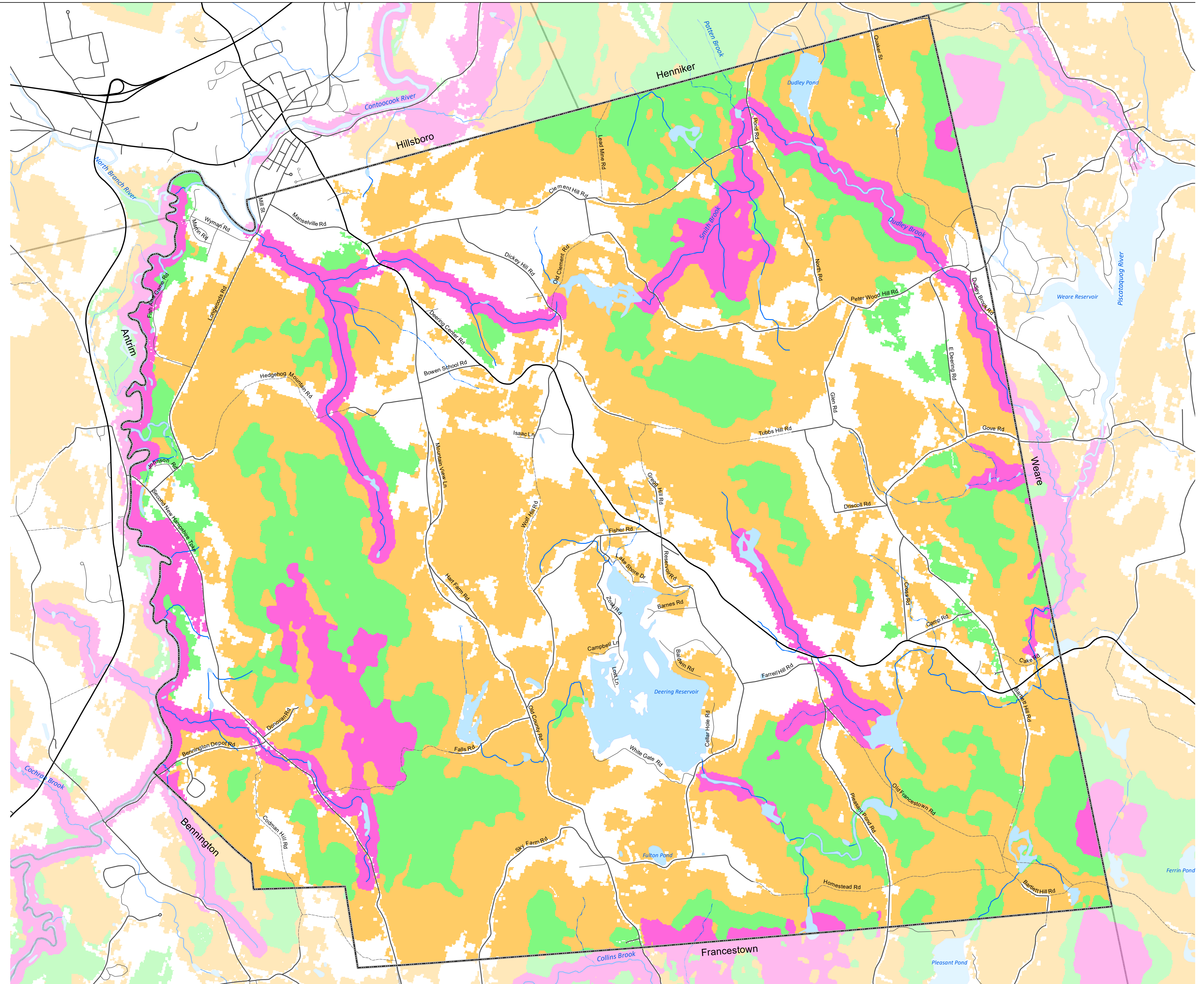
Wild Life Action Plan Tiers (2020)

-  1 Highest Ranked Habitat in New Hampshire
-  2 Highest Ranked Habitat in Biological Region
-  3 Supporting Landscapes

This map was produced by the Central NH Regional Planning Commission for the Town of Deering Natural Resource Inventory, November 2022. It is intended for planning purposes only. Data Sources: NH GRANIT, NH Dept. of Environmental Services, NH Dept. of Transportation, CNHRPC, Town of Deering, Conservation Commission Input. Corrections should be provided to the Town of Deering and to CNHRPC.













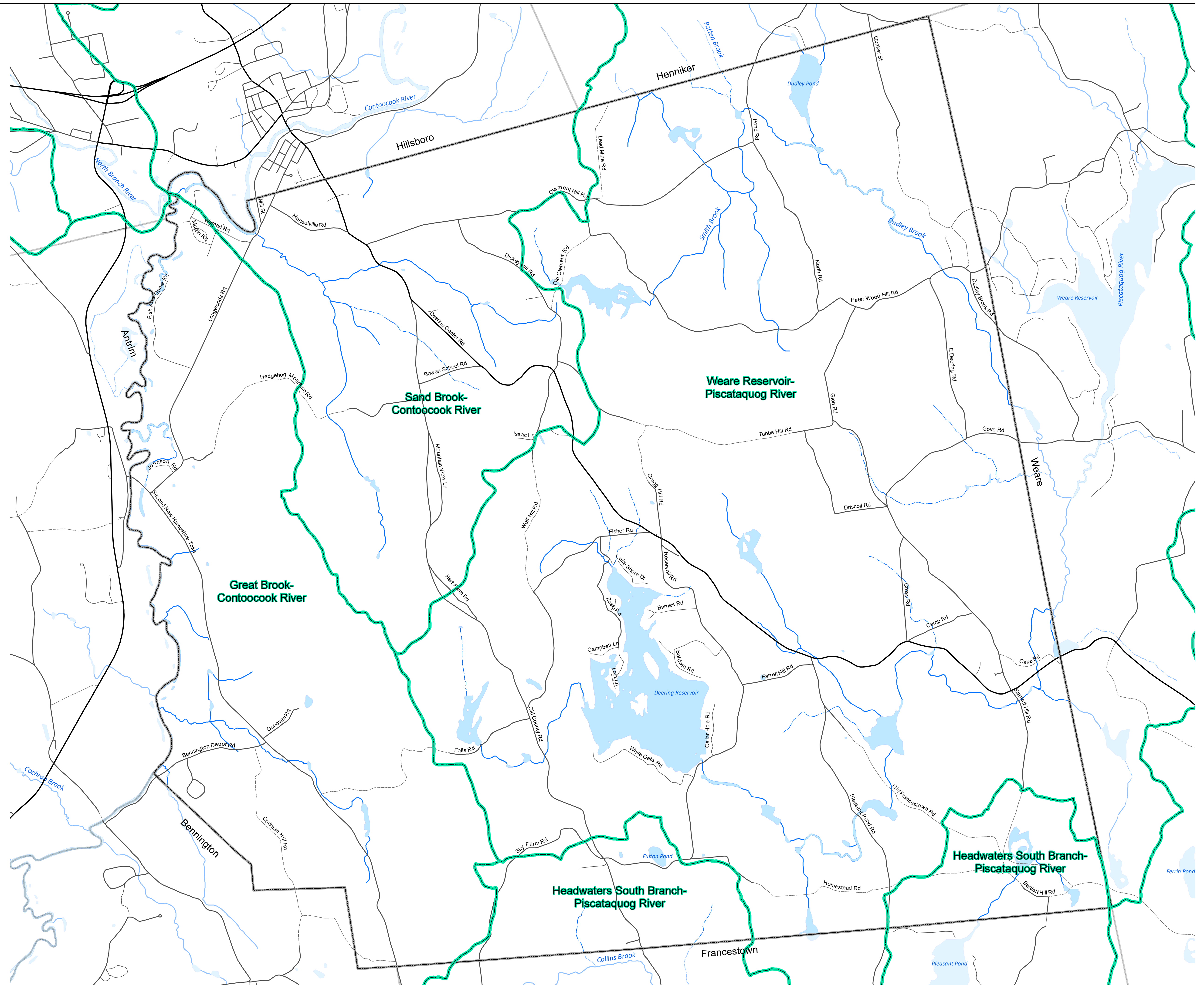
Central New Hampshire
Regional Planning
Commission
28 Commercial Street, Suite 3
Concord, NH 03301
603.226.6020
www.cnhrpc.org




TOWN OF DEERING, NEW HAMPSHIRE

Subwatersheds

-  Subwatersheds
-  Town Boundary
- Roads**
-  Interstates
-  Class I and II State Highways
-  Class V Town Maintained Roads
-  Class VI Unmaintained Roads
-  Other Roads/Private
- Water Resources**
-  Lakes and Ponds
-  Rivers and Streams
-  Intermittent Streams



This map was produced by the Central NH Regional Planning Commission for the Town of Deering Natural Resource Inventory, December 2022. It is intended for planning purposes only. Data Sources: NH GRANIT, NH Dept. of Environmental Services, NH Dept. of Transportation, CNHRPC, Town of Deering, Conservation Commission Input. Corrections should be provided to the Town of Deering and to CNHRPC.

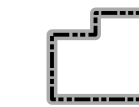


Central New Hampshire
Regional Planning
Commission
28 Commercial Street, Suite 3
Concord, NH 03301
603.226.6020
www.cnhrpc.org








TOWN OF DEERING, NEW HAMPSHIRE




Wetlands & Floodplains

 Town Boundary




Roads

-  Interstates
-  Class I and II State Highways
-  Class V Town Maintained Roads
-  Class VI Unmaintained Roads
-  Other Roads/Private



Water Resources

-  Lakes and Ponds
-  Rivers and Streams
-  Intermittent Streams


Wetlands

-  Lacustrine: 385.36 Acres
-  Palustrine: 1,500.87 Acres
-  Riverine: 11.05 Acres

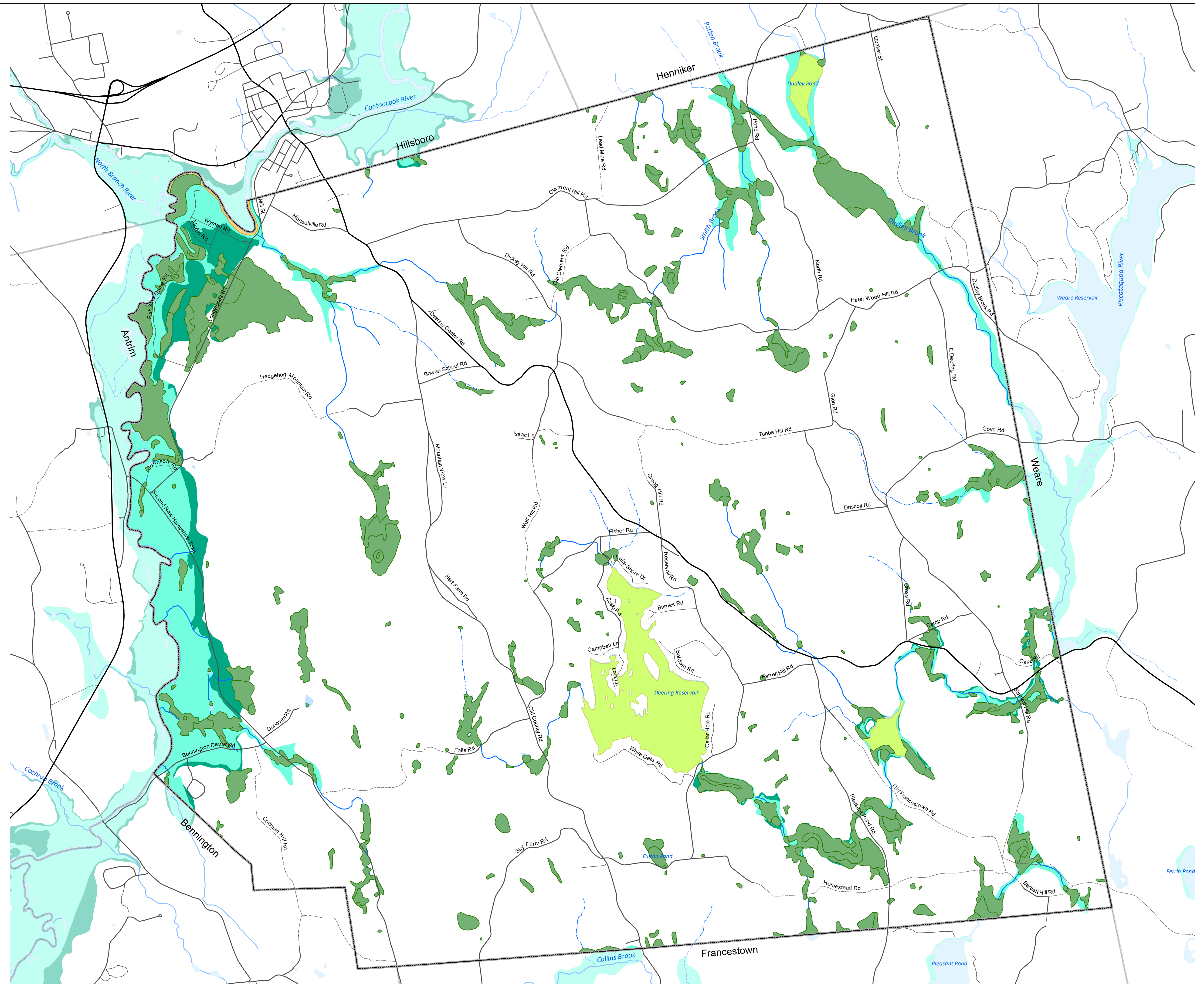
Floodplains

-  1% Annual Flood Risk
-  .05% Annual Flood Risk

This map was produced by the Central NH Regional Planning Commission for the Town of Deering Natural Resource Inventory, November 2022. It is intended for planning purposes only. Data Sources: NH GRANIT, NH Dept. of Environmental Services, NH Dept. of Transportation, CNHRPC, Town of Deering, Conservation Commission Input. Corrections should be provided to the Town of Deering and to CNHRPC.



Central New Hampshire
Regional Planning
Commission
28 Commercial Street, Suite 3
Concord, NH 03301
603.226.6020
www.cnhrpc.org




TOWN OF DEERING, NEW HAMPSHIRE

Wood Duck Nesting Boxes

-  WoodDuckBoxes
-  Town Boundary
- Roads**
-  Interstates
-  Class I and II State Highways
-  Class V Town Maintained Roads
-  Class VI Unmaintained Roads
-  Other Roads/Private
- Water Resources**
-  Lakes and Ponds
-  Rivers and Streams
-  Intermittent Streams
-  Wetlands

This map was produced by the Central NH Regional Planning Commission for the Town of Deering Natural Resource Inventory, December 2022. It is intended for planning purposes only. Data Sources: NH GRANIT, NH Dept. of Environmental Services, NH Dept. of Transportation, CNHRPC, Town of Deering, Conservation Commission Input. Corrections should be provided to the Town of Deering and to CNHRPC.



Central New Hampshire
Regional Planning
Commission
28 Commercial Street, Suite 3
Concord, NH 03301
603.226.6020
www.cnhrpc.org

