





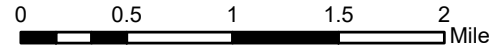
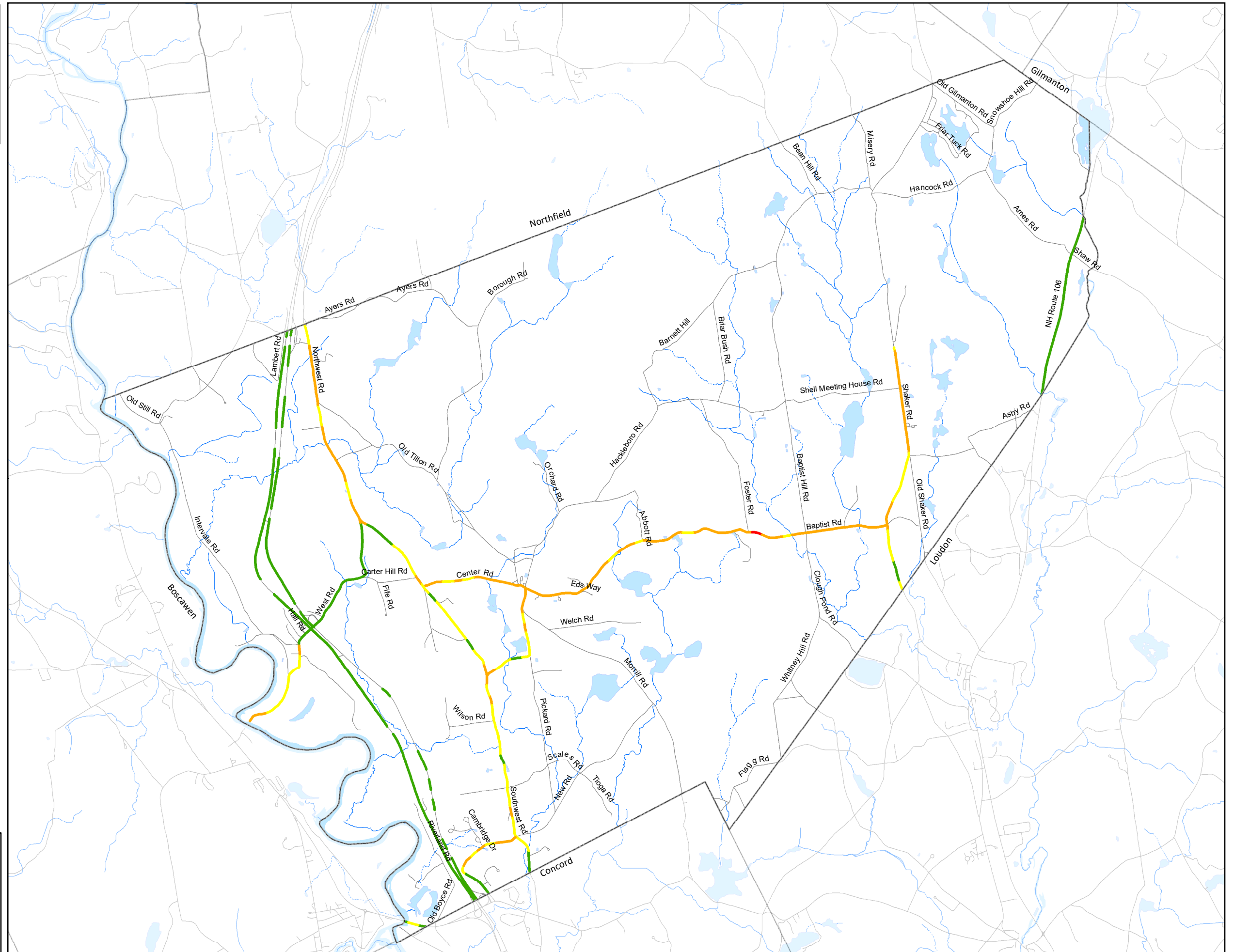


Town of Canterbury, New Hampshire

Pavement Condition

Legend

-  Town Boundary
- Pavement Condition**
-  Good
-  Fair
-  Poor
-  Very Poor
- Water Resources**
-  Lakes and Ponds
-  Rivers and Streams
-  Intermittent Streams



This map was produced by the Central NH Regional Planning Commission for the Town of Canterbury April, 2022. It is intended for planning purposes only. Data Sources: NH GRANIT, NH Dept. of Environmental Services, NH Dept. of Transportation, CNHRPC, Town of Canterbury, Conservation Committee Input. Corrections should be provided to the Town of Canterbury and to CNHRPC.

