



Town of Canterbury, New Hampshire

Roads By Legislative Classification




Legend


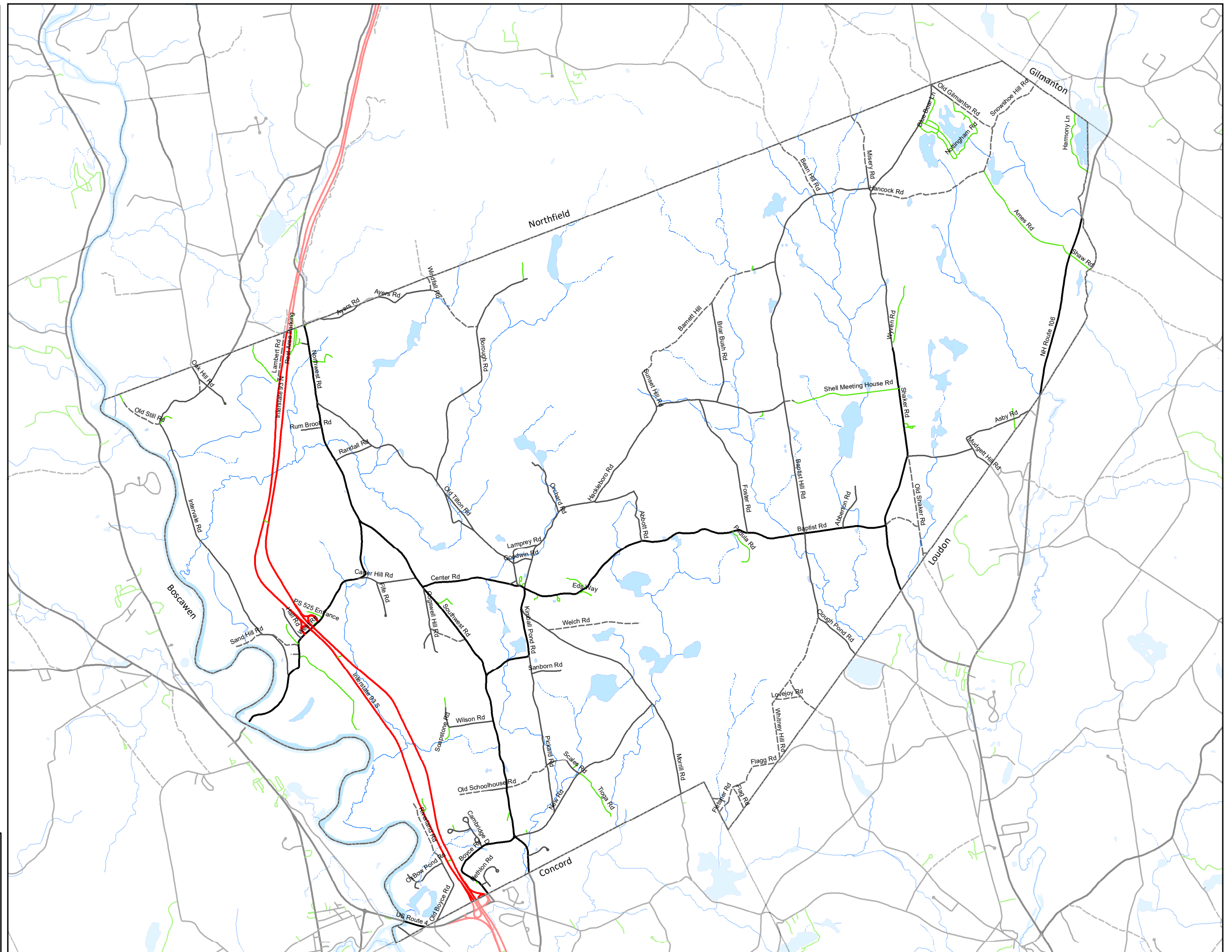
 Town Boundary

Roads

-  Interstates
-  Class I and II State Highways
-  Class V Town Maintained Roads
-  Class VI Unmaintained Roads
-  Other Roads/Private

Water Resources

-  Lakes and Ponds
-  Rivers and Streams
-  Intermittent Streams



This map was produced by the Central NH Regional Planning Commission for the Town of Canterbury April, 2022. It is intended for planning purposes only. Data Sources: NH GRANIT, NH Dept. of Environmental Services, NH Dept. of Transportation, CNHRPC, Town of Canterbury, Conservation Committee Input. Corrections should be provided to the Town of Canterbury and to CNHRPC.

