










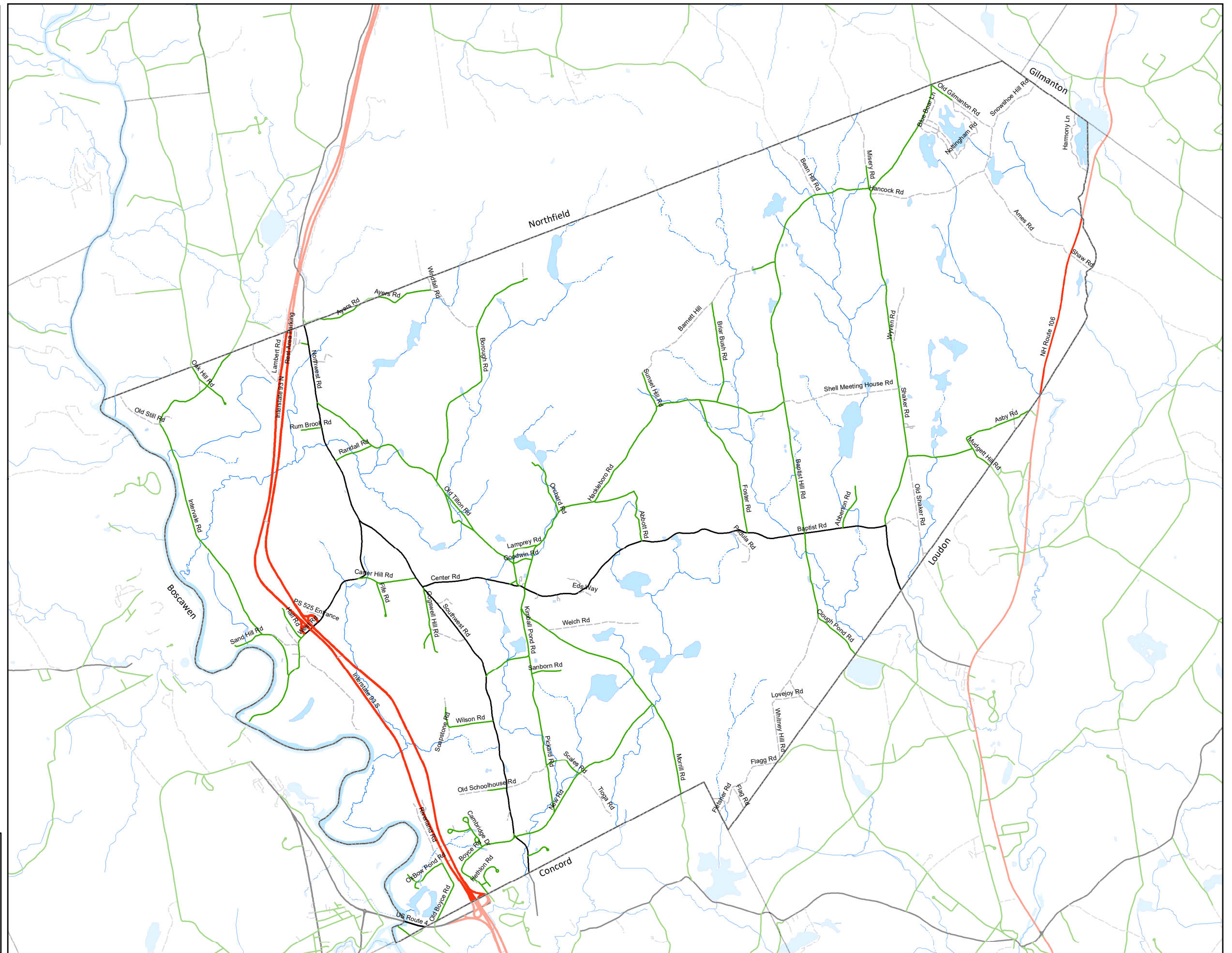


# Town of Canterbury, New Hampshire

## Roads By Functional Classification

### Legend

-  Town Boundary
- Roads**
-  Interstate
-  Principal Arterial
-  Minor Arterial
-  Minor Collector
-  Local
-  No Functional Classification
- Water Resources**
-  Lakes and Ponds
-  Rivers and Streams
-  Intermittent Streams



This map was produced by the Central NH Regional Planning Commission for the Town of Canterbury April, 2022. It is intended for planning purposes only. Data Sources: NH GRANIT, NH Dept. of Environmental Services, NH Dept. of Transportation, CNHRPC, Town of Canterbury, Conservation Committee Input. Corrections should be provided to the Town of Canterbury and to CNHRPC.

