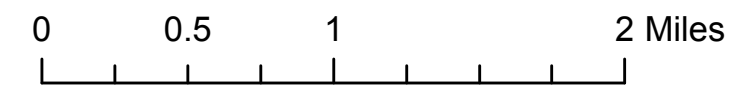

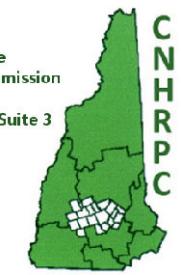


Bradford Master Plan 2020

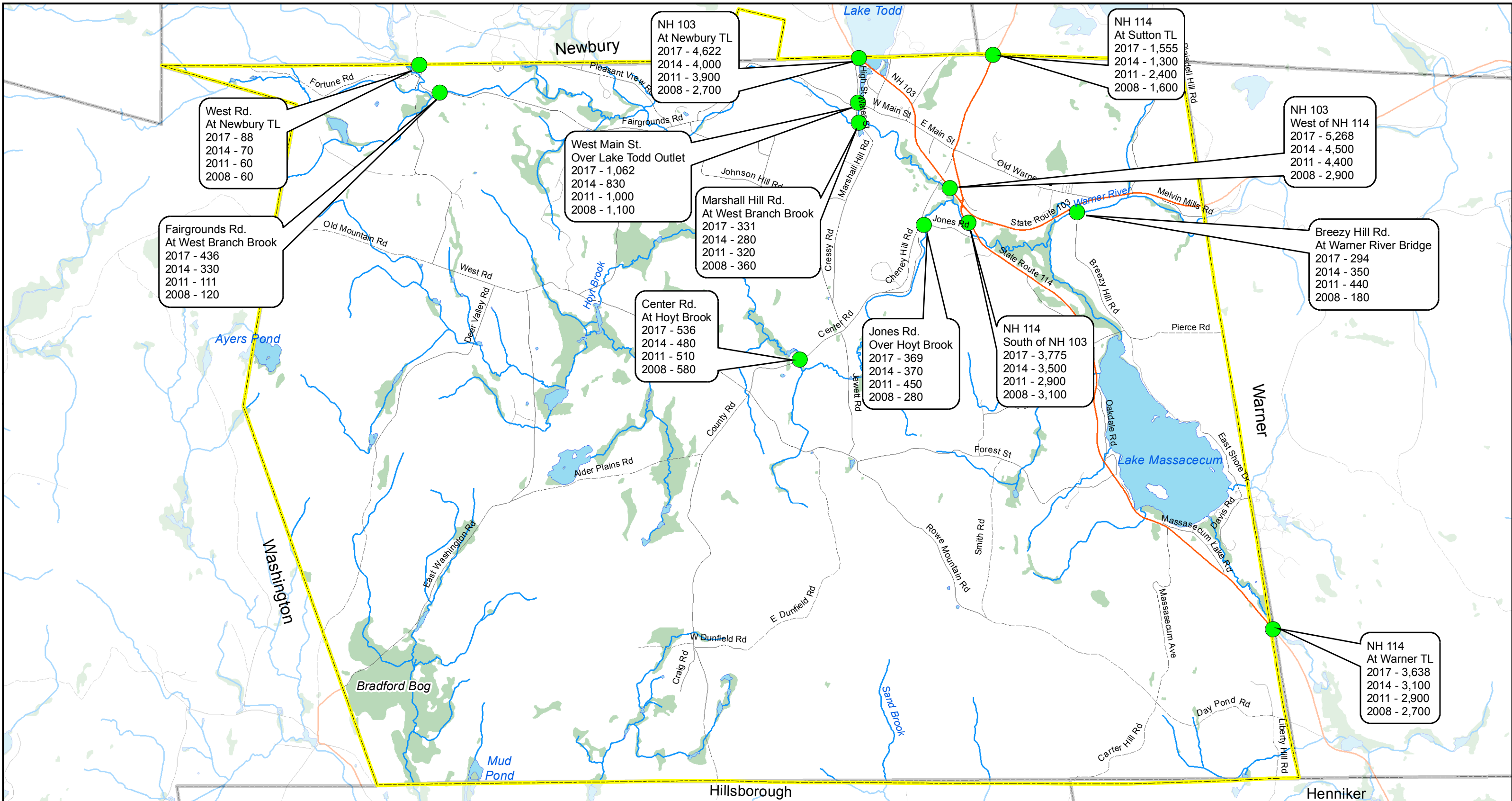
Bridges by Ownership

Legend	
Bridges	Roads
■ Municipality	— Class I and II State Highways
■ NHDOT	— Class V Town Roads
— Rivers & Streams	— Class VI Unmaintained Roads
— Wetlands	— Other Roads/Private
— Waterbodies	

Central New Hampshire
Regional Planning Commission
28 Commercial Street, Suite 3
Concord, NH 03301
603.226.6020
www.cnhrpc.org



Sources: NH GRANIT, NHDOT, Town of Bradford




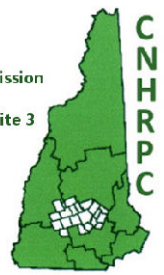
Bradford Master Plan 2020

Average Annual Daily Traffic 2008-2017

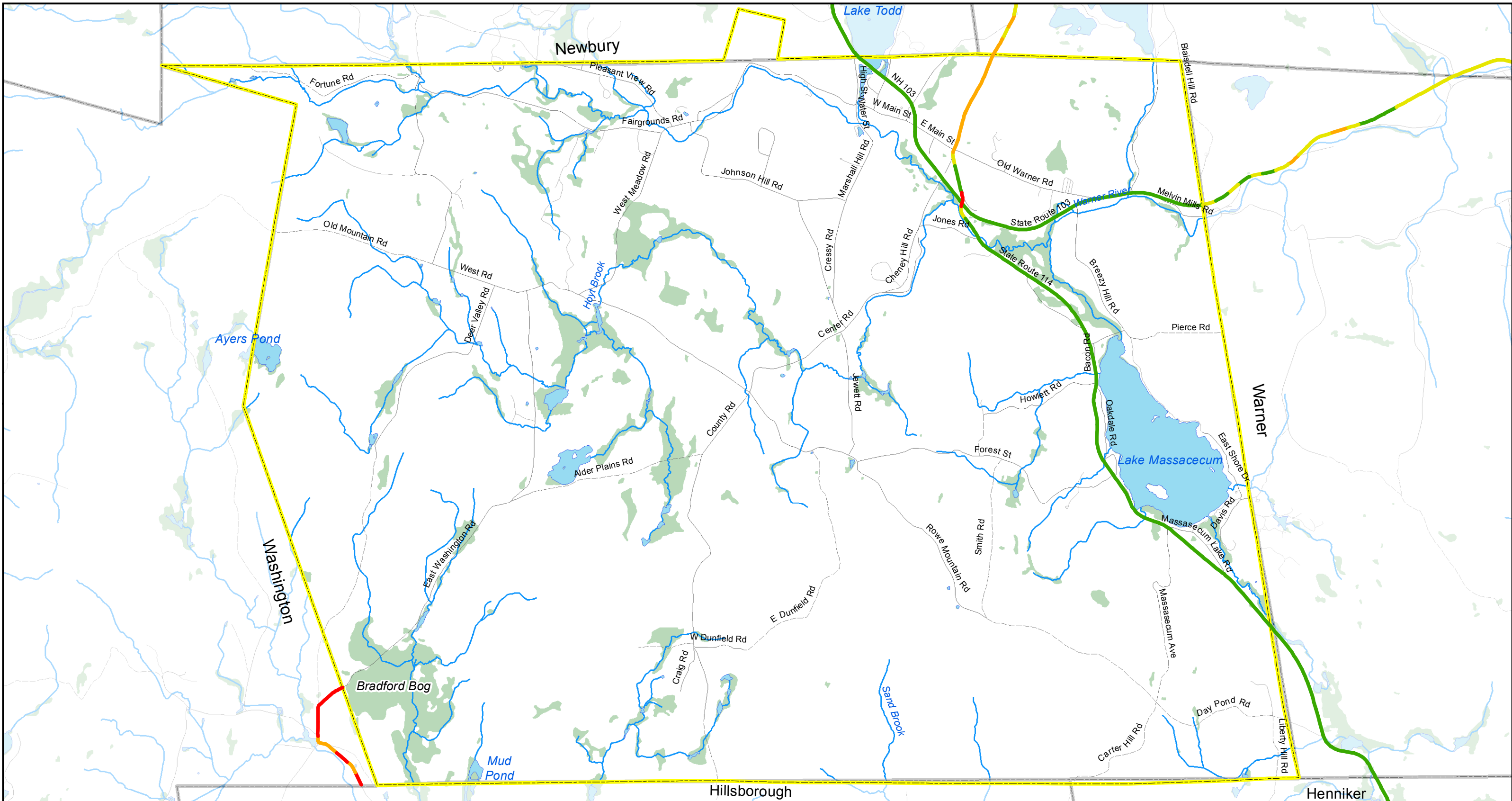
Legend

- Count Locations
- ~ Rivers & Streams
- Wetlands
- Waterbodies
- Class I and II State Highways
- Class V Town Roads
- Class VI Unmaintained Roads
- Other Roads/Private

Central New Hampshire
Regional Planning Commission
28 Commercial Street, Suite 3
Concord, NH 03301
603.226.6020
www.cnhrpc.org



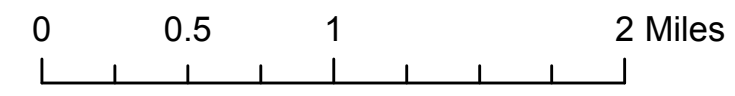

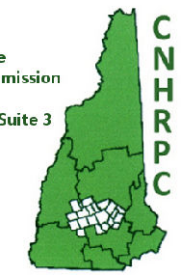
Sources: NH GRANIT, NHDOT, Town of Bradford



Bradford Master Plan 2020 2016 Pavement Condition State Maintained Roads

Legend	
— Good	Rivers & Streams
— Fair	Wetlands
— Poor	Waterbodies
— Very Poor	

Central New Hampshire
Regional Planning Commission
28 Commercial Street, Suite 3
Concord, NH 03301
603.226.6020
www.cnhrpc.org



Sources: NH GRANIT, NHDOT, Town of Bradford